

2013
Tyrone – Cavan Interconnector
Planning Submission
Overhead Line & Substation
Contents - (Volume 1 of 7)

Covering Letter

Application Supporting Statement

Planning Application Forms

Appendix 1	Copies of Department Checklists for P1 and P1 (NIE) forms
Appendix 2	P1 (NIE) Form for the Overhead Line and Drawing Schedule
Appendix 2 Annex A	Postal Address of the Overhead Line Proposal and Townlands included in the Proposal Site
Appendix 2 Annex B	Neighbour Notification List
Appendix 3	P1 Form for the Substation and Drawing Schedule
Appendix 3 Annex A	P1A Forms and Specification Sheet

INCLUDED FOR INFORMATION ONLY

Appendix 4	<i>P1 Form for Associated Works and Drawing Schedule</i>
Appendix 4 Annex A	<i>Postal Address of the Associated Works Proposal and Townlands included in the Proposal Site</i>
Appendix 4 Annex B	<i>List of Landowners and Copy of Newspaper Advertisement</i>
Appendix 5	<i>P1 (NIE) Form for Associated Works</i>

2013
Tyrone – Cavan Interconnector
Planning Submission
Overhead Line & Substation
Contents - (Volume 2 of 7)

Title	Drawing Number	Details
Location Drawing for Proposed Development	60032220 00 101A	1:125,000 A3
Location Map for Turleenan Substation	60032220 00 102	1:125,000 A3
Site Plan for Turleenan Substation	60032220 00 103F	1:2,500 A1
Plan Drawing of Turleenan Substation & Access Road Working Area	60032220 00 104F	1:1,250 A1
Turleenan Substation Northern Terminal Tower Details	60032220 00 105	1:100 A1
Turleenan Substation Southern Terminal Tower Details	60032220 00 106	1:100 A1
Proposed Substation Layout	60032220 00 107A	1:500 A0
Temporary 275kV Diversion Works	60032220 00 108A	1:2,500 A1
Plan Drawing of Substation & Access Road showing section locations	60032220 00 200K	1:1,250 A1
Cross Sections A to E	60032220 00 201F	1:1,000 A1
Cross Sections F to H	60032220 00 202B	1:1,000 A1
Proposed Drainage Layout	60032220 00 204F	1:2,500 A1
Proposed SuDS Pond Layout	60032220 00 205A	Scale as shown A1
Proposed Access Road General Arrangement	60032220 00 210F	1:1,000 A1
Proposed Access Details	60032220 00 211C	1:500 A0
Proposed & Temporary Access Road Alignments and Long Sections	60032220 00 212C	Scale as shown A1
Proposed Plans and Elevations of Control Buildings	60032220 00 300A	1:100 A1
Proposed Plans and Elevations of GIS Switchgear Building	60032220 00 301C	1:100 A1
Planting Layout	60032220 00 400B	1:1,000 A1

2013
Tyrone – Cavan Interconnector
Planning Submission
Overhead Line & Substation
Contents - (Volume 3 of 7)

Title	Drawing Number	Details
Location Drawing for Proposed Development	60032220 00 101A	1:125,000 A3
Site Location Map Sheet 1 of 13	60032220/3528/03/01	1:2,500 A0
Site Location Map Sheet 2 of 13	60032220/3528/03/02	1:2,500 A0
Site Location Map Sheet 3 of 13	60032220/3528/03/03	1:2,500 A0
Site Location Map Sheet 4 of 13	60032220/3528/03/04	1:2,500 A0
Site Location Map Sheet 5 of 13	60032220/3528/03/05	1:2,500 A0
Site Location Map Sheet 6 of 13	60032220/3528/03/06	1:2,500 A0
Site Location Map Sheet 7 of 13	60032220/3528/03/07	1:2,500 A0
Site Location Map Sheet 8 of 13	60032220/3528/03/08	1:2,500 A0
Site Location Map Sheet 9 of 13	60032220/3528/03/09	1:2,500 A0
Site Location Map Sheet 10 of 13	60032220/3528/03/10	1:2,500 A0
Site Location Map Sheet 11 of 13	60032220/3528/03/11	1:2,500 A0
Site Location Map Sheet 12 of 13	60032220/3528/03/12	1:2,500 A0
Site Location Map Sheet 13 of 13	60032220/3528/03/13	1:2,500 A0
Site Location Map c/w Townland Boundaries Sheet 1 of 1	60032220/3528/03A/01	Not to Scale A0
Site Plan for Turleenan Substation	60032220 00 103F	1:2,500 A1
Turleenan Substation Northern Terminal Tower Details	60032220 00 105	1:100 A1
Turleenan Substation Southern Terminal Tower Details	60032220 00 106	1:100 A1
Tower Foundation drawing	PE687-D141-080-001	A3 Sheet Scale as shown
Rock Anchor Tower Foundation drawing	PE687-D141-080-002	A3 Sheet Scale as shown
Typical Pile Cap Tower Foundation drawing	PE687-D141-080-003	A1 Sheet Scale as shown

2013
Tyrone – Cavan Interconnector
Planning Submission
Overhead Line & Substation
Contents - (Volume 4 of 7)

Title	Drawing Number	Details
Existing Application Composite Drawings - Tower 1	PE687-D141-093-001	A0 1 Sheet Scale as shown
Existing Application Composite Drawings - Tower 2	PE687-D141-093-002	A0 1 Sheet Scale as shown
Existing Application Composite Drawings - Tower 3	PE687-D141-093-003	A0 1 Sheet Scale as shown
Existing Application Composite Drawings - Tower 4	PE687-D141-093-004	A0 1 Sheet Scale as shown
Existing Application Composite Drawings - Tower 5	PE687-D141-093-005	A0 1 Sheet Scale as shown
Existing Application Composite Drawings - Tower 6	PE687-D141-093-006	A0 1 Sheet Scale as shown
Existing Application Composite Drawings - Tower 7	PE687-D141-093-007	A0 1 Sheet Scale as shown
Existing Application Composite Drawings - Tower 8	PE687-D141-093-008	A0 1 Sheet Scale as shown
Existing Application Composite Drawings - Tower 9	PE687-D141-093-009	A0 1 Sheet Scale as shown
Existing Application Composite Drawings - Tower 10	PE687-D141-093-010	A0 1 Sheet Scale as shown
Existing Application Composite Drawings - Tower 11	PE687-D141-093-011	A0 1 Sheet Scale as shown
Existing Application Composite Drawings - Tower 12	PE687-D141-093-012	A0 1 Sheet Scale as shown
Existing Application Composite Drawings - Tower 13	PE687-D141-093-013	A0 1 Sheet Scale as shown
Existing Application Composite Drawings - Tower 14	PE687-D141-093-014	A0 1 Sheet Scale as shown
Existing Application Composite Drawings - Tower 15	PE687-D141-093-015	A0 1 Sheet Scale as shown
Existing Application Composite Drawings - Tower 16	PE687-D141-093-016	A0 1 Sheet Scale as shown
Existing Application Composite Drawings - Tower 17	PE687-D141-093-017	A0 1 Sheet Scale as shown
Existing Application Composite Drawings - Tower 18	PE687-D141-093-018	A0 1 Sheet Scale as shown
Existing Application Composite Drawings - Tower 19	PE687-D141-093-019	A0 1 Sheet Scale as shown
Existing Application Composite Drawings - Tower 20	PE687-D141-093-020	A0 1 Sheet Scale as shown
Existing Application Composite Drawings - Tower 21	PE687-D141-093-021	A0 1 Sheet Scale as shown
Existing Application Composite Drawings - Tower 22	PE687-D141-093-022	A0 1 Sheet Scale as shown
Existing Application Composite Drawings - Tower 23	PE687-D141-093-023	A0 1 Sheet Scale as shown
Existing Application Composite Drawings - Tower 24	PE687-D141-093-024	A0 1 Sheet Scale as shown
Existing Application Composite Drawings - Tower 25	PE687-D141-093-025	A0 1 Sheet Scale as shown

2013
Tyrone – Cavan Interconnector
Planning Submission
Overhead Line & Substation
Contents - (Volume 5 of 7)

Title	Drawing Number	Details
Existing Application Composite Drawings - Tower 26	PE687-D141-093-026	A0 1 Sheet Scale as shown
Existing Application Composite Drawings - Tower 27	PE687-D141-093-027	A0 1 Sheet Scale as shown
Existing Application Composite Drawings - Tower 28	PE687-D141-093-028	A0 1 Sheet Scale as shown
Existing Application Composite Drawings - Tower 29	PE687-D141-093-029	A0 1 Sheet Scale as shown
Existing Application Composite Drawings - Tower 30	PE687-D141-093-030	A0 1 Sheet Scale as shown
Existing Application Composite Drawings - Tower 31	PE687-D141-093-031	A0 1 Sheet Scale as shown
Existing Application Composite Drawings - Tower 32	PE687-D141-093-032	A0 1 Sheet Scale as shown
Existing Application Composite Drawings - Tower 33	PE687-D141-093-033	A0 1 Sheet Scale as shown
Existing Application Composite Drawings - Tower 34	PE687-D141-093-034	A0 1 Sheet Scale as shown
Existing Application Composite Drawings - Tower 35	PE687-D141-093-035	A0 1 Sheet Scale as shown
Existing Application Composite Drawings - Tower 36	PE687-D141-093-036	A0 1 Sheet Scale as shown
Existing Application Composite Drawings - Tower 37	PE687-D141-093-037	A0 1 Sheet Scale as shown
Existing Application Composite Drawings - Tower 38	PE687-D141-093-038	A0 1 Sheet Scale as shown
Existing Application Composite Drawings - Tower 39	PE687-D141-093-039	A0 1 Sheet Scale as shown
Existing Application Composite Drawings - Tower 40	PE687-D141-093-040	A0 1 Sheet Scale as shown
Existing Application Composite Drawings - Tower 41	PE687-D141-093-041	A0 1 Sheet Scale as shown
Existing Application Composite Drawings - Tower 42	PE687-D141-093-042	A0 1 Sheet Scale as shown
Existing Application Composite Drawings - Tower 43	PE687-D141-093-043	A0 1 Sheet Scale as shown
Existing Application Composite Drawings - Tower 44	PE687-D141-093-044	A0 1 Sheet Scale as shown
Existing Application Composite Drawings - Tower 45	PE687-D141-093-045	A0 1 Sheet Scale as shown
Existing Application Composite Drawings - Tower 46	PE687-D141-093-046	A0 1 Sheet Scale as shown
Existing Application Composite Drawings - Tower 47	PE687-D141-093-047	A0 1 Sheet Scale as shown
Existing Application Composite Drawings - Tower 48	PE687-D141-093-048	A0 1 Sheet Scale as shown
Existing Application Composite Drawings - Tower 49	PE687-D141-093-049	A0 1 Sheet Scale as shown
Existing Application Composite Drawings - Tower 50	PE687-D141-093-050	A0 1 Sheet Scale as shown
Existing Application Composite Drawings - Tower 51	PE687-D141-093-051	A0 1 Sheet Scale as shown

2013
Tyrone – Cavan Interconnector
Planning Submission
Overhead Line & Substation
Contents - (Volume 6 of 7)

Title	Drawing Number	Details
Existing Application Composite Drawings - Tower 52	PE687-D141-093-052	A0 1 Sheet Scale as shown
Existing Application Composite Drawings - Tower 53	PE687-D141-093-053	A0 1 Sheet Scale as shown
Existing Application Composite Drawings - Tower 54	PE687-D141-093-054	A0 1 Sheet Scale as shown
Existing Application Composite Drawings - Tower 55	PE687-D141-093-055	A0 1 Sheet Scale as shown
Existing Application Composite Drawings - Tower 56	PE687-D141-093-056	A0 1 Sheet Scale as shown
Existing Application Composite Drawings - Tower 57	PE687-D141-093-057	A0 1 Sheet Scale as shown
Existing Application Composite Drawings - Tower 58	PE687-D141-093-058	A0 1 Sheet Scale as shown
Existing Application Composite Drawings - Tower 59	PE687-D141-093-059	A0 1 Sheet Scale as shown
Existing Application Composite Drawings - Tower 60	PE687-D141-093-060	A0 1 Sheet Scale as shown
Existing Application Composite Drawings - Tower 61	PE687-D141-093-061	A0 1 Sheet Scale as shown
Existing Application Composite Drawings - Tower 62	PE687-D141-093-062	A0 1 Sheet Scale as shown
Existing Application Composite Drawings - Tower 63	PE687-D141-093-063	A0 1 Sheet Scale as shown
Existing Application Composite Drawings - Tower 64	PE687-D141-093-064	A0 1 Sheet Scale as shown
Existing Application Composite Drawings - Tower 65	PE687-D141-093-065	A0 1 Sheet Scale as shown
Existing Application Composite Drawings - Tower 66	PE687-D141-093-066	A0 1 Sheet Scale as shown
Existing Application Composite Drawings - Tower 67	PE687-D141-093-067	A0 1 Sheet Scale as shown
Existing Application Composite Drawings - Tower 68	PE687-D141-093-068	A0 1 Sheet Scale as shown
Existing Application Composite Drawings - Tower 69	PE687-D141-093-069	A0 1 Sheet Scale as shown
Existing Application Composite Drawings - Tower 70	PE687-D141-093-070	A0 1 Sheet Scale as shown
Existing Application Composite Drawings - Tower 71	PE687-D141-093-071	A0 1 Sheet Scale as shown
Existing Application Composite Drawings - Tower 72	PE687-D141-093-072	A0 1 Sheet Scale as shown
Existing Application Composite Drawings - Tower 73	PE687-D141-093-073	A0 1 Sheet Scale as shown
Existing Application Composite Drawings - Tower 74	PE687-D141-093-074	A0 1 Sheet Scale as shown
Existing Application Composite Drawings - Tower 75	PE687-D141-093-075	A0 1 Sheet Scale as shown
Existing Application Composite Drawings - Tower 76	PE687-D141-093-076	A0 1 Sheet Scale as shown
Existing Application Composite Drawings - Tower 77	PE687-D141-093-077	A0 1 Sheet Scale as shown

2013
Tyrone – Cavan Interconnector
Planning Submission
Overhead Line & Substation
Contents - (Volume 7 of 7)

Title	Drawing Number	Details
Existing Application Composite Drawings - Tower 78	PE687-D141-093-078	A0 1 Sheet Scale as shown
Existing Application Composite Drawings - Tower 79	PE687-D141-093-079	A0 1 Sheet Scale as shown
Existing Application Composite Drawings - Tower 80	PE687-D141-093-080	A0 1 Sheet Scale as shown
Existing Application Composite Drawings - Tower 81	PE687-D141-093-081	A0 1 Sheet Scale as shown
Existing Application Composite Drawings - Tower 82	PE687-D141-093-082	A0 1 Sheet Scale as shown
Existing Application Composite Drawings - Tower 83	PE687-D141-093-083	A0 1 Sheet Scale as shown
Existing Application Composite Drawings - Tower 84	PE687-D141-093-084	A0 1 Sheet Scale as shown
Existing Application Composite Drawings - Tower 85	PE687-D141-093-085	A0 1 Sheet Scale as shown
Existing Application Composite Drawings - Tower 86	PE687-D141-093-086	A0 1 Sheet Scale as shown
Existing Application Composite Drawings - Tower 87	PE687-D141-093-087	A0 1 Sheet Scale as shown
Existing Application Composite Drawings - Tower 88	PE687-D141-093-088	A0 1 Sheet Scale as shown
Existing Application Composite Drawings - Tower 89	PE687-D141-093-089	A0 1 Sheet Scale as shown
Existing Application Composite Drawings - Tower 90	PE687-D141-093-090	A0 1 Sheet Scale as shown
Existing Application Composite Drawings - Tower 91	PE687-D141-093-091	A0 1 Sheet Scale as shown
Existing Application Composite Drawings - Tower 92	PE687-D141-093-092	A0 1 Sheet Scale as shown
Existing Application Composite Drawings - Tower 93	PE687-D141-093-093	A0 1 Sheet Scale as shown
Existing Application Composite Drawings - Tower 94	PE687-D141-093-094	A0 1 Sheet Scale as shown
Existing Application Composite Drawings - Tower 95	PE687-D141-093-095	A0 1 Sheet Scale as shown
Existing Application Composite Drawings - Tower 96	PE687-D141-093-096	A0 1 Sheet Scale as shown
Existing Application Composite Drawings - Tower 97	PE687-D141-093-097	A0 1 Sheet Scale as shown
Existing Application Composite Drawings - Tower 98	PE687-D141-093-098	A0 1 Sheet Scale as shown
Existing Application Composite Drawings - Tower 99	PE687-D141-093-099	A0 1 Sheet Scale as shown
Existing Application Composite Drawings - Tower 100	PE687-D141-093-100	A0 1 Sheet Scale as shown
Existing Application Composite Drawings - Tower 101	PE687-D141-093-101	A0 1 Sheet Scale as shown
Existing Application Composite Drawings - Tower 102	PE687-D141-093-102	A0 1 Sheet Scale as shown

Ref: DdeC

Date: 30 April 2013

Northern Ireland Electricity Limited

120 Malone Road

Belfast BT9 5HT

Tel 028 9066 1100

www.nie.co.uk

Department of Environment,
Strategic Projects,
Millennium House,
17-25 Great Victoria Street,
Belfast,
BT2 7BN

Dear Sir/Madam

RE: TYRONE – CAVAN 400kV INTERCONNECTOR

PROPOSALS FOR THE ERECTION OF SINGLE CIRCUIT 400kV OVERHEAD LINE COMPRISING 102 TOWERS OVER 34.1KMS FROM TREWMOUNT ROAD, MOY IN THE TOWNLAND OF TURLEENAN TO THE BORDER WITH THE REPUBLIC OF IRELAND AT THE TOWNLAND OF DOOHAT OR CROSSREAGH AND A FURTHER SECTION OF OVERHEAD LINE EXTENDING FOR 0.2KMS ACROSS THE TOWNLAND OF CROSSBANE. AMENDMENTS TO EXISTING 275kV LINE REMOVING ONE EXISTING 275kV TOWER AND ERECTION OF TWO NEW 275kV TOWERS. CONNECTION VIA A NEW 400/275kV SUBSTATION AT TREWMOUNT ROAD.

DOE REF: O/2009/0792/F PAC REF: (2011/C001)

and

THE CARRYING OUT OF ASSOCIATED WORKS REQUIRED FOR THE ERECTION OF A SINGLE CIRCUIT 400kV OVERHEAD LINE COMPRISING 102 TOWERS OVER 34.1KMS FROM TREWMOUNT ROAD, MOY IN THE TOWNLAND OF TURLEENAN TO THE BORDER WITH THE REPUBLIC OF IRELAND AT THE TOWNLAND OF DOOHAT OR CROSSREAGH AND A FURTHER SECTION OF OVERHEAD LINE EXTENDING FOR 0.2KMS ACROSS THE TOWNLAND OF CROSSBANE. WORKS TO INCLUDE SITE LEVELLING, SITE PREPARATION WORKS, AMENDING EXISTING ACCESS POINTS, CONSTRUCTION OF NEW ACCESS POINTS, CONSTRUCTION OF NEW ACCESS LANES, CONSTRUCTION OF WORKING AREAS, STRINGING AREAS, GUARDING, SITE BOUNDARY FENCING AND RELATED MITIGATION WORKS.

I refer to the above and the Public Inquiry that opened in March 2012 and subsequently adjourned for NIE to provide consolidated information.



INVESTOR IN PEOPLE

NIE have decided to submit consolidated and updated information for the Overhead Line application and a new application for the associated works necessary to construct the proposal. A number of towers have moved slightly to optimise the location and reduce environmental impacts. The details of the applications are discussed in the Application Supporting Statement and pending Consolidated Environmental Statement. However, in summary the information now submitted comprises 4 copies of the following:

- Application Supporting Statement;
- Copies of completed DoE Checklists;
- P1(NIE) Form for the Overhead Line and Drawing Schedule providing details of 123 accompanying drawings;
- Postal Address of the Overhead Line and Substation Proposal and Townlands included in the Proposal Site;
- Neighbour Notification List;
- P1 Form for the Substation and Drawing Schedule providing details of 19 accompanying drawings;
- P1A Forms and Specification Sheet for the substation;
- P1 Form for Associated Works and Drawing Schedule providing details of 334 accompanying drawings;
- Postal Address of the Associated Works Proposal and Townlands included in the Proposal Site;
- List of Landowners (and copy of newspaper advertisement);
- P1 (NIE) Form for Associated Works; and
- 1 Cheque for £820 to cover the Associated Works application fee.

Overhead Line and Substation Application

We are submitting information including amended P1 (NIE) application forms and associated details of the townlands and location of the proposal site and a neighbour notification list. We also provide amended drawings to accompany the application, which replace the drawings originally submitted with this application. For the substation we are submitting amended P1 application forms and new drawings, which replace those originally submitted. We also include new P1A forms.

Associated Works Application

NIE are submitting a second application dealing with the works associated with the construction of the Interconnector. The details are set out on the P1 and P1 (NIE) application forms with associated information providing the details of the townlands and location of the proposal site, landowners

affected and neighbour notification. We also provide a copy of the Newspaper Notice that was placed in the Belfast Telegraph, Newsletter, Irish News and Belfast Gazette. The same advert will be placed in the Tyrone Courier, Tyrone Times, Ulster Gazette, Armagh Observer and Dungannon Observer in the coming weeks.

Article 31

The original application currently before the Department for the Overhead Line and Substation has had Article 31 applied to it. We consider that the Associated Works application is interrelated with the original application and that therefore it should have Article 31 applied to it and be referred to public inquiry. We would welcome an early determination on this to allow the two applications to be considered together.


Environmental Impact Assessment

The Overhead Line and Substation application was determined to be an application for EIA development and an Environmental Statement (and two Addenda) have been previously submitted. The PAC requested at the Public Inquiry that a consolidated ES be prepared. NIE have prepared a Consolidated ES for the application including the impacts of the overhead line and substation application, and also the associated works application. The Consolidated ES will be submitted in due course.

Conjoined Public Inquiry

Given the importance of the application, and the fact that the Inquiry has already opened, NIE would request that the Department request the PAC to conjoin the Associated Works application with the current Overhead Line and Substation application. This will allow all involved to consider the various aspects of the proposed development.

Yours Sincerely



Director Transmission Projects

Northern Ireland Electricity Limited

Enc

Cc Planning Appeals Commission, Park House, 87-91 Great Victoria Street, Belfast, BT2 7AG

APPLICATION SUPPORTING STATEMENT

In support of applications submitted under Article 11 of the Planning (Northern Ireland) Order 1991 for:-

- the erection of a single circuit 400kV overhead line and a new 400/275kV substation at Trewmount Road, Moy, Co Tyrone in the townland of Turleenan to the townlands of Doohat or Crossreagh and Crossbane, Co Armagh (DoE Ref: O/2009/0792/F, PAC Ref: 2011/C001)

and

- the associated works required to facilitate the erection of a single circuit 400kV overhead line from Trewmount Road, in the townland of Turleenan, Moy, Co Tyrone to the townlands of Doohat or Crossreagh and Crossbane, Co Armagh, and to facilitate a new 400/275kV substation at Trewmount Road, in the townland of Turleenan, Moy, Co Tyrone.

April 2013

Contents

- 1.0 Introduction
- 2.0 The Overhead Line and Substation Application
- 3.0 The Associated Works Application
- 4.0 Conclusion

Appendices

- Appendix 1 Copies of Department Checklists for P1 and P1 (NIE) forms
- Appendix 2 P1(NIE) Form for the Overhead Line and Drawing Schedule
- Appendix 2 Annex A Postal Address of the Overhead Line Proposal and Townlands included in the Proposal Site
- Appendix 2 Annex B Neighbour Notification List
- Appendix 3 P1 Form for the Substation and Drawing Schedule
- Appendix 3 Annex A P1A Forms and Specification Sheet
- Appendix 4 P1 Form for Associated Works and Drawing Schedule
- Appendix 4 Annex A Postal Address of the Associated Works Proposal and Townlands included in the Proposal Site
- Appendix 4 Annex B List of Landowners and Copy of Newspaper Advertisement
- Appendix 5 P1 (NIE) Form for Associated Works

1.0 INTRODUCTION

1.1 This Supporting Statement is submitted as part of the applications¹ for:-

- the erection of a single circuit 400kV overhead line and a new 400/275kV substation at Trewmount Road, Moy, Co Tyrone in the townland of Turleenan to the townlands of Doohat or Crossreagh and Crossbane, Co Armagh (DoE Ref: O/2009/0792/F, PAC Ref: 2011/C001)
- the associated works required to facilitate the erection of a single circuit 400kV overhead line from Trewmount Road, in the townland of Turleenan, Moy, Co Tyrone to the townlands of Doohat or Crossreagh and Crossbane, Co Armagh, and to facilitate a new 400/275kV substation at Trewmount Road, in the townland of Turleenan, Moy, Co Tyrone.

1.2 The applicant company is Northern Ireland Electricity Limited (herein after referred to as “NIE”).

1.3 The purpose of this Statement is to explain the background to the applications. It provides an overview of the application submissions to demonstrate that these are “valid” applications that meet the legislative requirements of the Department of Environment (herein after referred to as the “Department”). This is provided in **Section 2** in respect of the overhead line and substation application and in **Section 3** for the associated works application.

1.4 **Section 4** sets out the conclusions.

Background & Approach

1.5 In preparing these applications, NIE have had full regard to the legal requirements set out in The Planning (Northern Ireland) Order 1991, wherein Article 20 (1) deals with the form and content of applications and requires that “*any application to the Department for planning*

¹ See applications forms for full descriptions

permission: shall be made in such a manner as may be specified by a development order; and should include such particulars, and be verified by such evidence, as may be required by a development order or by any directions given by the Department there under". Regard has therefore been given to the "Planning (General Development) Order (Northern Ireland) 1993" (GDO) Article 7 (as amended) insofar as it prescribes the information to be submitted as part of a planning application.

- 1.6 The works involved in the associated works application comprise physical development that is a direct consequence of the overhead line proposal. Consequently, in submitting the associated works application NIE have included both P1 and P1 (NIE) forms.
- 1.7 In preparing the applications, NIE have also given detailed consideration to the requirements set out in the various application forms issued by the Department, the Department's published Checklist (copies are included at **Appendix 1**) for the appropriate completion of the various forms and the internal Department Development Control Manual insofar as it comments on the requirements for an application. NIE have also liaised with the Department to ensure that the Department are wholly satisfied that the information supplied is fully and legally compliant with the relevant requirements of statute.
- 1.8 In determining the detail and content of the application submissions, NIE have endeavoured to provide all the information required by the legislation and to allow statutory consultees and third parties to reach an informed view of the applications.
- 1.9 In any event, the Department have powers to request further information under Article 7(4) of the GDO to enable them to determine the application. Should the Department require additional information NIE will provide this.

Environmental Impact Assessment

- 1.10 A full Environmental Statement (ES) and two Environmental Statement Addenda have previously been submitted for the project. These statements are now consolidated and submitted as a Consolidated ES. The Consolidated ES also provides additional detailed assessment of the construction and associated works of the project. These applications should be read and assessed together. The proposal forms part of the North South Interconnector. Eirgrid are currently promoting the southern section of the Interconnector in the Republic of Ireland.

2.0 THE OVERHEAD LINE AND SUBSTATION APPLICATION

- 2.1 Application (O/2009/0792/F) is the principal application in this proposal. It is for the overhead line and substation (hereinafter referred to as the “overhead line application”). The overhead line application has been with the Department since December 2009 and a Local Public Inquiry (“the Inquiry”) into the application opened in March 2012. The Inquiry examined the extent of the works required for the development. The Planning Appeals Commission (PAC) invited NIE to consolidate the ES submitted in support of the application.
- 2.2 NIE have undertaken a full review of the development works associated with the overhead line application. There is no change to the substance of the proposal. However, insignificant changes have been made to the positions of some of the towers and the site location boundary (the redline) has been changed in response to the request to do so by the PAC and to reflect the works required for the amendments to the 275kV line.
- 2.3 The overhead line application continues to address the three core components of the proposal, namely:
- erection of the new 275/400kV (source) substation at Turleenan townland, including the access roads to that site;
 - replacement of one existing 275kV tower with the erection of two new 275kV terminal towers to enable connection of the Turleenan substation to NIE’s existing 275kV overhead line; and
 - erection of 102 towers between the substation and the Republic of Ireland.
- 2.4 NIE has separately decided to apply for full permission for the works associated with the construction of the overhead line to remove entirely any debate regarding Permitted Development rights. This is discussed in Section 3.

The Composition of the Overhead Line and Substation Application

2.5 The application pack comprises the following:

- *The Completed Overhead Line P1 (NIE) Form (Appendix 2)*

2.6 An amended P1 (NIE) form is attached. This is a form used exclusively by NIE. The Overhead line application is submitted at the same time as a substation application as the two are mutually dependent upon each other. This avoids the potential of the substation being built without having planning consent to connect to an overhead line.

2.7 The form provides the full details of the overhead line and confirms that its power output is 1500 MVA.

2.8 The form requires the full postal address of the site to be set out. To do so it requires the route to be outlined on the location map and the names of townlands to be provided.

- The site location map (drg ref: 60032220/3528/03/01-60032220/3528/03/13) provides the extent of the overhead line colouring the outer extent of the proposal in red and indicating the towers. The application boundary incorporates the connection of the proposal to the current 275kV line. Details of the application line are provided at a scale of 1:2500 (as required by the Form P1(NIE) Checklist) and are set out on 13 sheets;
- The site does not have a postal address. Instead the postal addresses in the vicinity of the proposal and the townlands affected are set out at **Appendix 2 Annex A** attached to the P1(NIE) form;
- For ease of reference a townland map (drg ref: 60032220/3528/03A/01) is provided showing the overhead line.

- 2.9 The proposal will serve the Northern Ireland electricity network and will connect to the southern limb of the Interconnector being promoted by Eirgrid in the Republic of Ireland and will tie into the existing 275kV line where it passes northeast of the new substation.
- 2.10 The proposal does not affect any public right of way (albeit the overhead line passes over some public rights of way, some that are within the redline boundary²). The proposed overhead line has the potential to affect flora and/or fauna protected under The Wildlife (NI) Order 1985. Details of this are set out in the Consolidated ES.
- 2.11 The proposal will impact upon trees, tree belts and hedgerows. The details of these are contained in the Consolidated ES.
- 2.12 The proposal has sought to mitigate the impact of the development on vegetation and protected flora/fauna and farming activities through appropriate mitigation including siting the development to avoid such areas and employing good environmental practice construction techniques. Details of the mitigation measures are provided in the Consolidated ES.
- 2.13 For clarification, while the P1 (NIE) form seeks information on the fee category, the fee had been agreed with the Department and has previously been paid. Similarly, while the P1 (NIE) form includes a box to be ticked to confirm that Form P2 is enclosed, form P2 relates to notification to landowners of a proposed development, which is not applicable in this case. Article 22(2)(b) of the Planning (Northern Ireland) Order 1991 advises that Art.22 of the 1991 Order does not apply to NIE to place an electricity line above or below ground across any land.
- 2.14 Form NN1 is provided in the form of a list of properties 1km either side of the proposed line. It is contained at **Appendix 2 Annex B**.
- 2.15 A full set of drawings for the overhead line are provided along with a drawing schedule. The drawings include:

² This is discussed in Section 3 as part of the Associated Works application

- 13 sheets of drawings are provided at a scale of 1:2500 showing the location of the proposed towers (with tower number), the proposed 400kV line route and the redline boundary. The drawing numbers run consecutively from No 60032220/3528/03/01 to No 60032220/3528/03/13;
- A full set of No 102 drawings titled "Existing Application Composite Drawings" (drg ref: PE687-D141-093-001 to PE687-D141-093-102) providing details of the site location, tower drawing, tower and foundation layout, associated works and overhead line route. Two drawings are provided showing the detail of the northern and southern terminal tower details (60032220 00 105 and 60032220 00 106); and
- A set of 3 foundation drawings showing all possible options for tower foundations (drg ref. PED687-D141-080-001 to PED687-D141-080-003).

Explanation of the Overhead Line Application Pack for Users

- 2.16 To aid the readers' understanding of the application, and to allow ease of reference, NIE have produced 104 individual drawings that explain at an appropriate scale the extent of the works required at both the 275kV substation towers and at each of the 102 individual 400kV towers.
- 2.17 The drawings for each tower are provided in composite form to show the detail of the towers proposed at each location.
- 2.18 It should be noted that there is an oversail area across the Crossbane townland. While there are no towers in this area, the crossing of the area by the overhead line and the requirement for access tracks in the area required for the development constitute development for which consent is sought.
- 2.19 A drawing schedule is also provided for all parties to understand what information has been provided.

- *The Completed Substation General Planning Application (From P1) (Appendix 3)*

- 2.20 An amended P1 application form is submitted. This provides the specific details for the substation site. The P1 Form does not identify the P1 (NIE) form as a supplementary form or that the overhead line is an additional application, however (and as a consequence) to raise public awareness of its existence in completing the P1 Form NIE have cross referred to application form P1(NIE) which is the appropriate form for the towers and the overhead line.
- 2.21 The P1 form confirms that the proposal is for the substation and is to be developed to facilitate the 400/275kV overhead line.
- 2.22 The location and area of the site for the purposes of the P1 Form is taken as the land required for the substation only. It seeks full permission and involves the construction of new buildings and other operational development (such as landscaping, boundary treatments and connections to the overhead lines).
- 2.23 The proposal will also alter an existing access to the public road to facilitate access to the new substation. This will involve initially realigning the access on a temporary basis for access during construction and a further realignment and enlargement of the access for permanent access.
- 2.24 NIE do not own the land or any other land around the substation site. Details of wildlife are set out in the Consolidated ES. There are no public rights of way on the site. Water supply, surface water and foul sewerage are appropriately explained, as are the plant and machinery to be operated and the daily water requirement. No trade effluent or refuse is created by the proposal. The size of the various buildings and likely volumes of traffic/visitors generated are estimated as requested on the form.
- 2.25 In terms of landownership, NIE do not own the land and as such Certificate C has been completed with each of the landowners appropriately notified. In terms of neighbour notification, the relevant properties are identified.

- *Completed Supplementary Form P1A (Appendix 3 Annex A)*

2.26 P1A forms confirm that the proposal (i.e. the substation) involves the use or storage of Liquid Petroleum Gas or other Hazardous Substances. Two P1A forms are therefore completed as appropriate and an additional data sheet specifying the transformer oil is included.

Complete set of drawings

2.27 A full drawing schedule for the substation is provided with the application. For completeness, an additional drawing of the Proposed Substation Layout is proposed at 1:500 scale. The redline for the substation site has been enlarged to include areas that are required for the works to the 275kV line. The listed drawings comply with the Department requirements for an application of this nature.

Compliance with the Registration Checklists for a General Planning Application (Form P1) and for Overhead Power Lines [Form P1 (NIE)]

2.28 The content of the application has been checked against both of the Department's Checklists to be correct. It can also be noted that the P1 form Checklist advises that "*Remember that if the applicant is applying for overhead power lines ... then a general planning application form (P1) should NOT be submitted. There are specific forms for these development types*". This gives the general requirement for NIE to submit the separate P1 (NIE) form and associated information for the overhead line.

Summary of Changes

2.29 The application now before the Department is substantially the same as that originally proposed, with no significant changes. Those changes have been summarised in Chapter 4 of the Consolidated ES. The majority of tower positions have marginally altered, but overall the proposal remains an overhead line essentially following the route originally proposed, comprising 102 towers, a new substation and works to the 275kV line and an oversail area at

Crossbane. The great majority of the towers have not increased in height or have decreased in height. A minority of towers have increased in height but not significantly. It is important to note that the repositioning of towers provides environmental benefits.

Conclusion

- 2.30 The information contained in this application remains largely unchanged. The changes provided are not materially different and have been made to clarify the application. The overhead line and substation application is compliant with the requirements of the 1991 Order and the GDO 1993 (as amended) and satisfies the Department's validation checklists.

3.0 THE ASSOCIATED WORKS APPLICATION

3.1 This supplementary application encompasses the works associated with the construction of the Northern Ireland section of Interconnector, the overhead line application discussed in Section 2. In order to develop the towers the associated works (which have been fully explained in the Consolidated ES) comprise accessing the lands from the public highway, modifications to existing services, working areas around the base of the towers, stringing (also referred to as winching) areas out-with the tower base, guarding requirements where the overhead line crosses rivers and roads and reinstatement and related mitigation works.

3.2 The requirement for this application will depend upon consent being granted for the overhead line proposal, and it would be appropriate for the Department to recognise this in processing and in the determination of this application. NIE have completed both the P1 and P1 (NIE) forms for this application on the basis that, the works proposed include development which is not as a matter of fact an overhead line (therefore justifying the use of P1 form), but at the same time are closely related to the overhead line and are only necessary as a direct consequence of its construction (therefore justifying the use of the P1 (NIE) form).

The Composition of the Application

3.3 The application comprises the following:

- *Completed General Planning Application for the Associated Works (Form P1)(Appendix 4)*

3.4 A P1 form has been completed providing details of the application lands (*Appendix 4 Annex A*), their current uses, the size of the development land and the description of the proposal.

3.5 In terms of access to the site, the proposal will make use of existing accesses, alter existing accesses and also require new accesses to be created. NIE do not own the land or any other land along the application site. Protected wildlife within the application site is discussed in

the Consolidated ES. The site includes public rights of way and these have been identified on the application plans. No water supply is required.

3.6 No trade refuse or trade effluent is created by this proposal. No floorspace is created by the proposal albeit that, for the purposes of clarity, details of the tower bases are provided on drawings at the appropriate scale as discussed below. In considering the number of people attracted to the site it is necessary to note that as a linear project the work involved will be phased and transient with activity at individual tower locations taking place for a short period of time, with a team of construction workers on site and completing their work and leaving before another small group of workers begins and undertakes their work. The main stages are:- preparatory site works; tower foundations; tower assembly and erection; conductor/insulator installation; mitigation at appropriate stages and reinstatement of land. The numbers of persons on site daily for these short periods of time ranges between 3-15. Details of the activities are set out in Chapter 18 Transport of the Consolidated ES and summarised at Table 5 of the Transport Assessment.

3.7 The details of the number of vehicles attending the site are set out in the Transport Assessment that accompanies the application. This is contained in the consolidated ES Chapter 18.

3.8 In terms of landownership, Certificate D has been completed, providing details of all known landowners and copies of the newspapers where the application has been advertised. The list of landowners is at **Appendix 4 Annex B**. A neighbour notification list is provided at **Appendix 2 Annex B**. This list covers property 1km either side of the overhead line and thus comfortably captures all neighbours of the project.

- *Complete set of drawings*

3.9 A full drawing schedule for the associated works is provided with the application. The scale applied to individual drawings has been selected to comply with the requirements set out at

page 1 of the P1 Form. The listed drawings comply with the Department requirements for an application of this nature. The drawings include:

- 13 sheets of drawings provided on an Ordnance Survey base at a scale of 1:2500 outlining the application site boundary in red. The drawing numbers run consecutively from No 60032220/3528/05/01 to No 60032220/3528/05/13. The red line has been drawn to incorporate the extent of the entire development. Where actual works are proposed these are fully detailed in accompanying drawings;
- 13 sheets of drawings provided on an Ordnance Survey base at a scale of 1:2500 outlining the various components of the application boundary with reference to tower number, proposed route, proposed access tracks, working areas, stringing position and stringing position boundary, temporary guarding locations, guarding location access point, guarding location access track and modifications to existing services. These drawing numbers run consecutively from No 60032220/3528/04/01 to No 60032220/3528/04/13;
- For ease of reference a townland map (drg ref: 60032220/3528/04A/01) is provided showing the overhead line and the associated works proposals;
- A full set of No 101 drawings providing composite details of the works required at each tower and access road and the oversail area. These drawing include the prefix "AT". They are drg ref: 60032220/3528/AT1/1 to 60032220/3528/ATOS/1. The drawings include insert plans at the required scale setting out the details of the proposed works and the equipment to be used. This includes:-
 - Block Plans covering the entire length of the development provided at a scale of 1:500;
 - Materials are identified;

- Modifications to existing services are set out; and
- Fence details are provided at a scale of 1:12.5.
- A set of 102 tower base plans at a scale of 1:100 are provided for each of the towers;
- A set of 102 Associated Works Composite Drawings (drg ref: PE687-D141-095-001 to PE687-D141-095-102).

Completion of P1 (NIE) Form (Appendix 5)

- 3.10 A P1 (NIE) form is also submitted with this application. The works involved are a direct consequence of the overhead line and thus a P1 (NIE) form has been completed. The drawings provided under Form P1 are adequate to accompany the P1 (NIE) form and thus the Department should have regard to the P1 drawings when considered the P1(NIE) form.
- 3.11 The associated works P1 (NIE) form uses the same address and description of the project set out in the P1 Form. The site postal address and townlands is provided at **Appendix 4 Annex A**.

Explanation of the Application Pack for Users

- 3.12 To aid the readers understanding of the application, and to allow ease of reference, NIE have produced individual drawings that explain at an appropriate scale the extent of the works.
- 3.13 The drawings for each tower are provided in composite form to show the works proposed at each location.
- 3.14 The 102 tower base drawings have an individual number to allow ease of identification of each tower. The tower numbers run in ascending order from north to south with “1” being the first tower at Turleenan and “102” the final tower at Doohat or Crossreagh. The 94 Access Tracks drawings have a prefix of “AT”. The drawings run in a north to south sequence and

are suitably referenced to ensure that local people can easily identify the location of each track. A drawing schedule is provided.

Details of the Application

3.15 This is a full application for:

- site preparation work including setting out, minor civil works such as erection of temporary fencing and modifications to existing services;
- the development of access tracks to the towers from the public highway (including site lines if required);
- working areas around each of the towers;
- access to guarding areas and erection of guarding for short time periods;
- stringing access and stringing areas; and
- mitigation and reinstatement of land.

3.16 It is not necessary to provide details of the permanent works compound as it does not require fresh planning permission however, for completeness it should be noted (as is explained in Chapter 5 of the Consolidated ES) that the NIE compound at Carn in Craigavon will provide the permanent work compound for storage of steel and other equipment.

3.17 In addition, no drainage or lighting is required at any of the towers, winching or guarding locations. Staff welfare facilities will be portable and self-contained.

3.18 It should be noted that there is an oversail area across the Crossbane townland. While there are no towers in this area, the physical crossing of the area by the overhead line and the requirement for access tracks in the area required for the development constitute development for which consent is sought.

Site preparation work including setting out, minor civil works such as removal of fences and erection of temporary fencing and modifications to existing services

- 3.19 Minor engineering works will be necessary at each of the towers to locate and mark out the precise tower location. Hedge and boundary treatment works may be required such as initial hedge removal and erection of fencing.
- 3.20 Where the proposal crosses an existing service it is necessary to underground a short stretch of the existing lines. The locations of the existing services and proposed modifications are shown on the drawings. The undergrounding will be to a depth of about 1m and 0.2m wide. There will be no spoil removal as the lands will be immediately reinstated.

The development of access tracks to the towers from the public highway (including site lines if required)

- 3.21 NIE have carried out an assessment of the construction access to the 104 towers (being 102 400kV towers forming the route of the Interconnector and 2 275kV towers at the substation). Many of the towers sites will be accessed via existing farm lanes. Where this is not possible and it is necessary to access the tower sites across agricultural land the access to the public highway has been taken from existing field openings. The new access roads necessary for the vehicles and equipment to reach the tower sites is set out in the accompanying drawings.
- 3.22 Many of the access roads will only require vehicles to cross fields without laying material. Where access roads are required the construction material used will be stone or aluminium trackways.
- 3.23 In terms of access from the public highway, wherever possible the contractor will use existing accesses and/or temporary traffic measures to minimise environmental impact by avoiding hedge removal at accesses and disruption to the road network as the preferred access option.

Where this is not possible existing accesses will be temporarily enlarged to accommodate the larger types of construction vehicles. The area required for temporarily enlarging the existing accesses has been identified and included within the planning application boundary.

- 3.24 The vehicles and equipment required for the construction of the towers have been considered in the Consolidated ES.

Working areas around each of the towers

- 3.25 Each tower will require a maximum working area of 35m x 35m (1225 sq m). This designated area will be fenced off for health and safety reasons and to delineate the area of the application site again to ensure the works are kept within the approved area and avoid conflicts with livestock or other farm activities.

Access to guarding areas and erection of guarding for short time periods

- 3.26 Where the overhead line crosses features such as a road or river, it is necessary to erect temporary guarding to prevent the conductor and the feature coming in contact. Additional accesses and tracks will be used for this work. These access tracks are all included within the application boundary and have been assessed in the Consolidated ES.

Stringing access and stringing areas

- 3.27 The stringing of the towers requires specific stringing areas to be identified and accessed. A puller/tensioner machine is to be set back from the tower to pull nylon ropes through the tower. This nylon rope is connected to a steel pilot line conductors. The steel pilot line will be placed in blocks on the suspension and tension towers and connected around the winch and tensioner at either end and will then be used to pull in the conductors from the drum stands using specifically designed "puller – tensioner" machines. Using the winch to pull the steel pilot line, the conductor will be drawn through the section, under constant tension using the tensioner, allowing the conductor to be controlled without touching the ground.

- 3.28 Once the conductor is pulled out through the section it is secured at the required sag at each end to the insulators on the tower, and then attached permanently to all the suspension tower insulators, before the pulley blocks are removed.
- 3.29 The area and extent of the stringing will be undertaken in long linear sections, minimising the amount of stringing locations. The line crosses the international border between Northern Ireland and Republic of Ireland three times. Where the line crosses into the Republic of Ireland from the last tower in the townland of Doohat or Crossreagh and back into Northern Ireland at the town land of Crossbane, and then back into the Republic of Ireland, the stringing will be co-ordinated between NIE and Eirgrid.

Mitigation and Reinstatement of the Land

- 3.30 During construction mitigation works will be undertaken to minimise impact of the proposal. Following completion of the site works any ground disturbance will be reinstated to the standard prior to the works.

Summary

- 3.31 This application is submitted to remove entirely any debate regarding Permitted Development rights. It has sought to provide a substantial level of detail about the manner in which the proposal will be erected.
- 3.32 All aspects of the work have been detailed, illustrated and tabulated. The application has been considered against, and is compliant with the requirements of the 1991 Order and the GDO 1993 (as amended) and against the Department validation checklists.

4.0 CONCLUSION

- 4.1 This Statement is provided to explain and illustrate the proposed overhead line, substation and associated works necessary to build the Northern Ireland section of the Interconnector.
- 4.2 The application forms and drawings provide all the information that is required to comply with statutory requirements. They also provide substantial details of the proposed development to assist the practical interrogation of the applications by anyone that seeks to understand the construction and impact of the proposals.
- 4.3 As the proposals comprise the overhead line, the substation and the associated works a Consolidated ES has been prepared and submitted that assesses the impacts of the development in totality.
- 4.4 The proposed development is urgently required as a matter of overriding public interest and it is imperative that it is delivered to ensure secure energy supply, ensure competitively priced energy and support renewable energy throughout Northern Ireland. Given this urgency, we ask that the Department process and determine the applications as expeditiously as possible.

Appendix 1

Copies of Department Checklists for P1 and P1 (NIE) forms

Registration Checklist for Overhead Power Lines [Form P1 (NIE)]

This checklist is to help to ensure that all the necessary material has been enclosed with a general planning application, using Form P1 (NIE).

FORM P1 (NIE)

Please tick the boxes
to indicate enclosures

1. Have 4 copies of a Form P1 (NIE) been completed?

☐**PLANS/DRAWINGS**

2. Are 4 copies of an Ordnance Survey based site location plan included, which is to scale 1:2500 or 1:1250, clearly, showing the extent of the proposed line in red? (Any other land in an applicant's ownership or control may be shown in blue, and if a public right of way exists within or adjoining the site, it may be shown in green).

☐

3. See Q3 of P1 (NIE)
Has a full postal address of the site to which the application relates been given and is it the same as shown in the site location plan?

☐**FORM P1 (NIE)****FEE (refer to the Fee Guidance Notes)**

4. Is there a fee enclosed with form P1 (NIE)?
State fee submitted _____

☐

5. Does the fee submitted correspond with the amount shown on form P1 (NIE)?

☐

6. Is the correct fee enclosed?

☐

7. Partial refund to be made as an overpayment has been made on fees received. (This should be ticked either "yes" or "not applicable").
If ticked "yes" refer back to AO for refund action.

☐

8. If payment is by cheque, has it been completed correctly? (Signed and dated)?

☐

Forms P2 and NN1 are not required with P1 (NIE)

Additional P&T/Admin Comments

--

P&T Input: *(If necessary)*

Checklist Complete

Signature	Date

Ref No:

Registration Checklist for a General Planning Application (Form P1)

This checklist is to help to ensure that all the necessary material has been enclosed with a general planning application, using Form P1.

Remember that if the applicant is applying for overhead power lines, listed building consent, advertisement consent, hazardous substances consent, or conservation area consent, then a general planning application form (P1) should NOT be submitted. There are specific forms for these development types.

There is also a simplified form for householder development (PHD) and Planning Service encourages its use where appropriate. However applications for householder development may also be accepted on a P1 form.

Please tick the boxes to
indicate enclosures

FORM P1

1. Have 4 copies of a Form P1 been completed? ☐

PLANS/DRAWINGS

2. Are 4 copies of an Ordnance Survey based site location plan included, which is to scale 1:2500 or 1:1250 clearly showing the boundary of the application site outlined in red? *(Any other land in an applicant's ownership or control may be shown in blue, and if a public right of way exists within or adjoining the site, it may be shown in green)* ☐
3. Are all the plans/drawings clear, and to scale showing measurements in metric units i.e. metres and free from scale disclaimer? ☐
4. See Q7 on P1
Does the description of the proposal match what is proposed in the drawings? *(If the application form states bungalow do the plans show a bungalow?)* ☐

FORM P1

See Q7 on P1

5. Has the proposal been described clearly? (e.g. change of use from offices to a residential home including rear extension and alteration) ☐
6. See Q2 on P1
Has a full postal address of the site to which the application relates been given? ☐
7. Applications for residential development, other than single rural dwellings, must include a site appraisal/analysis and a resulting concept plan and written statement (PPS 7) Have these details been submitted? ☐

FOR RESERVED MATTERS - OBTAIN OUTLINE APPROVAL

8. If the applicant/agent has applied for Reserved Matters approval has the Reserved Matters application been submitted within 3 years of the Outline approval? ☐
9. Is the site, which is outlined in red on the site location plan, no greater than the previous site boundary in the Outline approval? ☐
10. Have all the conditions of the Outline approval been met? (size, height, occupancy etc) ☐
Note: *If any of the conditions of the outline approval are not met then RM cannot be accepted and the application is invalid.*
P/T advice will be required for this.

FOR FULL PERMISSION OR RESERVED MATTERS (See Q5 on P1)

PLANS/DRAWINGS

11. Are 4 copies of a site layout plan / block plan to scale included? ☐
(If the proposal involves a new septic tank(see Q15 on P1 Form) this must be shown on the block plan).
12. Are 4 copies of existing and/or proposed floor plans to scale included? ☐
(There is no need to show more than the ground floor plan of a multi-storey building if the development proposal is a ground floor extension only)
13. Are 4 copies of existing and/or proposed front, side and rear elevations to scale included? ☐
(There is no need to show existing elevations of the front of the building if, for example, the development proposal is solely to the rear and the front will be unchanged)
14. Do the elevation drawings include details of the materials to be used in the external finish of walls and roofs, including their colour? ☐

15. **FOR CHANGE OF USE APPLICATION** (See Q8 on P1)

PLANS/DRAWINGS

If the application is for a change of use only, do the floor plans and/or site plans show the extent of the existing and proposed uses?
(P & T advice may be required)

☐

FORM P1

16. Have all questions been addressed on the Form P1 including the Neighbour Notification section? (Applicant/Agent must clearly indicate if there are no neighbours)
(Note: Most proposals do not require some questions to be answered)

☐

17. Is the Form P1 signed and dated?

☐

ADDITIONAL FORMS

As well as the forms above, check below to see if any supplementary forms for particular types of developments should be submitted with the planning application.

FORM P1C (Farm dwellings)

18. Refer to Q16A & 17A on the form P1 Addendum if the proposal is for a farm dwelling or with access to a Protected Route.
If so has 3 copies of a Form P1C been completed?

☐

19. Are all questions in section "1" completed?

☐

20. Is the Form P1C signed and dated?

☐

21. Are 3 copies of a farm map enclosed?

☐

FORM P1D (Day Nurseries/ Crèches, Residential Homes)

22. If your proposal relates to a crèche day nursery or nursery/residential home, form P1D must be submitted. If so, has 2 copies of Form P1D been completed?

☐

23. Is the Form P1D signed and dated?

☐

FEE (refer to the Fee Guidance Notes)

24. Is there a fee enclosed with the P1 form? ☐
 State Fee submitted _____

Please tick the boxes
to indicate enclosures

25. If there is no fee submitted with the application, is the proposal exempt from a fee? ☐
 26. If concessionary fee applicable, please state reason _____ ☐
 27. Does the fee submitted correspond with the amount shown on the P1 form? ☐
 28. Is the correct fee enclosed? ☐
 29. Partial refund to be made as an overpayment has been made on fees received. (This should be ticked either "yes" or "not applicable"). If ticked "yes" refer back to AO for refund action. ☐
 30. For full and reserved matters applications involving more than 1 dwelling house has fee been calculated correctly? ☐
 31. Is the fee correct where it is a flat rate fee? (Eg. Full or Reserved Matters for single dwelling house, Commercial development with no new floor space) ☐
 32. Is the fee correct in the case of applications where the fee is calculated using floorspace or site area, complete one of the following: ☐

Please see further guidance on the use of planimeters

(a) Area Calculation
 _____ m²/10000 = _____ parts
 Rounded up to _____ parts
 Fee should be _____ x £ .00 = £ .00

P&T input required for this calculation

(b) Floorspace Calculation
 _____ m²/75 = _____ parts
 Rounded up to _____ parts
 Fee should be _____ x £ .00 = £ .00

33. If payment is by cheque, has it been completed correctly? (signed and dated) ☐

Additional P&T/Admin Comments

--

P&T Input: *(If necessary)*

Checklist Completed

Signature	Date

Appendix 2

P1 (NIE) Form for the Overhead Line

and Drawing Schedule



Application by NIE for Permission to Construct Only Overhead Electricity Power Lines

- You may find it helpful to discuss your proposals with your Divisional Planning Office before submitting your application. This is strongly advised if your application is located within a sensitive environmental area and/or the application has to be accompanied by an environmental statement.

Official Use

Application No.

Receipt No.

Applicant's Ref. No.

About Your Overhead Line Proposal

- What is the precise description of the overhead power line proposal?

Erection of single circuit 400kV overhead line comprising 102 towers over 34.1kms from Trewmount Road, Moy in the townland of Turleenan to the border with the Republic of Ireland at the townland of Doohat or Crossreagh and a further section of overhead line extending for 0.2kms across the townland of Crossbane. Amendments to existing 275kV line removing one existing 275kV tower and erection of two new 275kV towers. Connection via a new 400/275kV substation at Trewmount Road.

- What is the power output of the electricity line?

1500 MVA

- Give the full postal address of the line to be erected (outline the route of the proposed overhead line in red on the site location map and give the names of townlands).


For postal addresses and townlands refer to Appendix 2 Annex A.

- What will the proposal serve?
(Domestic dwellings, or commercial, or industrial premises, or quarry, etc).


Interconnection of the electricity network in Northern Ireland with proposed network in Republic of Ireland.

- Does this application form part of a larger scheme?

Yes



No




- If Yes, please give details

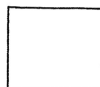
Interconnection of the electricity network in Northern Ireland with proposed network in Republic of Ireland.

- Will any part of the proposed line replace any existing line(s)?

Yes



No



8. If Yes, please give details.
(include a map indicating existing line(s) to be replaced and location of proposed line.

Drawing Number	Scale	Description
600322 00 103F	1:2500	Proposal ties into the 275kV line at the proposed new substation.

9. Is there a public right-of-way affected by the proposed electricity overhead line?
(this does not apply to a public footpath or road)

Yes

☐

No

☒

10. If Yes, show in green on your site location map.

Amenity and Conservation

11. Does the proposed line affect any flora and/or fauna protected under The Wildlife (NI) Order 1985?

Yes

☒

No

☐

12. If Yes, what species.

Refer to Consolidated Environmental Statement

13. Will the proposal affect any significant tree; stands of trees; tree belts; hedgerow(s)?

Yes

☒

No

☐

14. If Yes, please give details and indicate the location on a separate plan which should accompany your application.

Drawing Number	Scale	Description
		Refer to Consolidated Environmental Statement

15. If the answer to either Question 12 or 13 is Yes, what measures have you taken to mitigate the impact of your proposal on any tree(s)/hedgerow(s), on fauna and/or flora, or on the landscape?

Specify:

Refer to Consolidated Environmental Statement

Fee Payable

Fee Category

N/A

I enclose a Cheque/ Postal
Order No.

for the sum of £

N/A

Cheques or postal orders should be made payable to 'DOE(NI)' and crossed 'Not negotiable. A/C Payee only'.

Check List

- Please tick the boxes to indicate enclosures with 4 copies of this form.

4 copies titled Site
Location Map showing
Drawing No. & Scale

☒

4 copies of
other plans

☒

Correct Fee

☒

Form
NN1

☒

Form P2

☐

See Appendix 2
Annex B

Applicant's Address, Contact Name and Telephone No. and NIE Ref. No.:

Name: **Northern Ireland Electricity Limited**

Address **Major Projects, 120 Malone Road**

Belfast

BT9 5HT

Contact Name: **Clement Harvey**

08457 643643

Tel. No.: NIE Ref. No.

I/We apply for planning permission for the development described in this application and the accompanying plans.

Signed **David de Casseres**

Date **30th April 2013**

On behalf of **Northern Ireland Electricity**

Registry Action

Fee Received

Date Received

Receipt No.

Initials Date

P&TO Action

Fee Correct Yes / No

Underpayment £

Overpayment £

Initials Date

Admin Action

Additional Fee £

Date Received

Receipt No.

Refund Amount

DAP3 issued on

Initials Date

Environmental Impact Assessment

Schedule 1 Applications*

If the nominal voltage of the proposed line is, or exceeds, 220 KV and extends 15 kilometres or more, an Environmental Impact Statement must accompany this application.

Schedule 2 Applications*

If the nominal voltage of the proposed line exceeds 33 KV and the line provides supply to more than one customer and the proposal involves modification of an existing line which is outside the tolerances specified in The Overhead Lines (Exemption) Regulations (Northern Ireland) 1992 (SR 1992 No. 118); an Environmental Impact Statement may need to accompany this application. Planning Service has 4 weeks in which to make a determination as to whether such an Environmental Impact Statement is needed.

*The Planning (Environmental Impact Assessment) Regulations (Northern Ireland) 1999 (SR1999 No. 73).

Tyrone-Cavan Interconnector Planning Application Drawing Schedule

April 2013

P1 (NIE) Form - Overhead Line Proposal Appendix 2 of Planning Statement

Summary of Drawings		
Title	Drawing Numbers	Comments
Location Drawing for Proposed Development	60032220 00 101A	1:125,000 A3
Associated Works Site Location Map	60032220/3528/03 01 to 13	A0 13 sheets at 1:2500
Site Location Map c/w Townland Boundaries	60032220/3528/03A/01	Not to Scale A0
Site Plan for Turleenan Substation	60032220 00 103F	1:2,500 A1
Turleenan Substation Northern Terminal Tower Details	60032220 00 105	1:100 A1
Turleenan Substation Southern Terminal Tower Details	60032220 00 106	1:100 A1
Tower Foundation drawing	PE687-D141-080-001	A3 1 Sheet Scale as shown
Rock Anchor Tower Foundation drawing	PE687-D141-080-002	A3 1 Sheet Scale as shown
Typical Pile Cap Tower Foundation drawing	PE687-D141-080-003	A1 1 Sheet Scale as shown
Existing Application Composite Drawings	PE687-D141-093-001 to PE687-D141-093-102	102 A0 Sheets Scale as shown

Title	Drawing Number	Details
Location Drawing for Proposed Development	60032220 00 101A	1:125,000 A3
Site Location Map Sheet 1 of 13	60032220/3528/03/01	1:2,500 A0
Site Location Map Sheet 2 of 13	60032220/3528/03/02	1:2,500 A0
Site Location Map Sheet 3 of 13	60032220/3528/03/03	1:2,500 A0
Site Location Map Sheet 4 of 13	60032220/3528/03/04	1:2,500 A0
Site Location Map Sheet 5 of 13	60032220/3528/03/05	1:2,500 A0
Site Location Map Sheet 6 of 13	60032220/3528/03/06	1:2,500 A0
Site Location Map Sheet 7 of 13	60032220/3528/03/07	1:2,500 A0
Site Location Map Sheet 8 of 13	60032220/3528/03/08	1:2,500 A0
Site Location Map Sheet 9 of 13	60032220/3528/03/09	1:2,500 A0
Site Location Map Sheet 10 of 13	60032220/3528/03/10	1:2,500 A0
Site Location Map Sheet 11 of 13	60032220/3528/03/11	1:2,500 A0
Site Location Map Sheet 12 of 13	60032220/3528/03/12	1:2,500 A0
Site Location Map Sheet 13 of 13	60032220/3528/03/13	1:2,500 A0
Site Location Map c/w Townland Boundaries Sheet 1 of 1	60032220/3528/03A/01	Not to Scale A0
Site Plan for Turleenan Substation	60032220 00 103F	1:2,500 A1
Turleenan Substation Northern Terminal Tower Details	60032220 00 105	1:100 A1
Turleenan Substation Southern Terminal Tower Details	60032220 00 106	1:100 A1
Tower Foundation drawing	PE687-D141-080-001	A3 1 Sheet Scale as shown
Rock Anchor Tower Foundation drawing	PE687-D141-080-002	A3 1 Sheet Scale as shown
Typical Pile Cap Tower Foundation drawing	PE687-D141-080-003	A1 1 Sheet Scale as shown
Existing Application Composite Drawings - Tower 1	PE687-D141-093-001	A0 1 Sheet Scale as shown
Existing Application Composite Drawings - Tower 2	PE687-D141-093-002	A0 1 Sheet Scale as shown
Existing Application Composite Drawings - Tower 3	PE687-D141-093-003	A0 1 Sheet Scale as shown
Existing Application Composite Drawings - Tower 4	PE687-D141-093-004	A0 1 Sheet Scale as shown
Existing Application Composite Drawings - Tower 5	PE687-D141-093-005	A0 1 Sheet Scale as shown
Existing Application Composite Drawings - Tower 6	PE687-D141-093-006	A0 1 Sheet Scale as shown
Existing Application Composite Drawings - Tower 7	PE687-D141-093-007	A0 1 Sheet Scale as shown
Existing Application Composite Drawings - Tower 8	PE687-D141-093-008	A0 1 Sheet Scale as shown
Existing Application Composite Drawings - Tower 9	PE687-D141-093-009	A0 1 Sheet Scale as shown
Existing Application Composite Drawings - Tower 10	PE687-D141-093-010	A0 1 Sheet Scale as shown
Existing Application Composite Drawings - Tower 11	PE687-D141-093-011	A0 1 Sheet Scale as shown
Existing Application Composite Drawings - Tower 12	PE687-D141-093-012	A0 1 Sheet Scale as shown
Existing Application Composite Drawings - Tower 13	PE687-D141-093-013	A0 1 Sheet Scale as shown
Existing Application Composite Drawings - Tower 14	PE687-D141-093-014	A0 1 Sheet Scale as shown
Existing Application Composite Drawings - Tower 15	PE687-D141-093-015	A0 1 Sheet Scale as shown
Existing Application Composite Drawings - Tower 16	PE687-D141-093-016	A0 1 Sheet Scale as shown
Existing Application Composite Drawings - Tower 17	PE687-D141-093-017	A0 1 Sheet Scale as shown
Existing Application Composite Drawings - Tower 18	PE687-D141-093-018	A0 1 Sheet Scale as shown
Existing Application Composite Drawings - Tower 19	PE687-D141-093-019	A0 1 Sheet Scale as shown
Existing Application Composite Drawings - Tower 20	PE687-D141-093-020	A0 1 Sheet Scale as shown
Existing Application Composite Drawings - Tower 21	PE687-D141-093-021	A0 1 Sheet Scale as shown
Existing Application Composite Drawings - Tower 22	PE687-D141-093-022	A0 1 Sheet Scale as shown
Existing Application Composite Drawings - Tower 23	PE687-D141-093-023	A0 1 Sheet Scale as shown
Existing Application Composite Drawings - Tower 24	PE687-D141-093-024	A0 1 Sheet Scale as shown
Existing Application Composite Drawings - Tower 25	PE687-D141-093-025	A0 1 Sheet Scale as shown
Existing Application Composite Drawings - Tower 26	PE687-D141-093-026	A0 1 Sheet Scale as shown
Existing Application Composite Drawings - Tower 27	PE687-D141-093-027	A0 1 Sheet Scale as shown
Existing Application Composite Drawings - Tower 28	PE687-D141-093-028	A0 1 Sheet Scale as shown
Existing Application Composite Drawings - Tower 29	PE687-D141-093-029	A0 1 Sheet Scale as shown
Existing Application Composite Drawings - Tower 30	PE687-D141-093-030	A0 1 Sheet Scale as shown
Existing Application Composite Drawings - Tower 31	PE687-D141-093-031	A0 1 Sheet Scale as shown
Existing Application Composite Drawings - Tower 32	PE687-D141-093-032	A0 1 Sheet Scale as shown
Existing Application Composite Drawings - Tower 33	PE687-D141-093-033	A0 1 Sheet Scale as shown
Existing Application Composite Drawings - Tower 34	PE687-D141-093-034	A0 1 Sheet Scale as shown
Existing Application Composite Drawings - Tower 35	PE687-D141-093-035	A0 1 Sheet Scale as shown
Existing Application Composite Drawings - Tower 36	PE687-D141-093-036	A0 1 Sheet Scale as shown
Existing Application Composite Drawings - Tower 37	PE687-D141-093-037	A0 1 Sheet Scale as shown
Existing Application Composite Drawings - Tower 38	PE687-D141-093-038	A0 1 Sheet Scale as shown
Existing Application Composite Drawings - Tower 39	PE687-D141-093-039	A0 1 Sheet Scale as shown
Existing Application Composite Drawings - Tower 40	PE687-D141-093-040	A0 1 Sheet Scale as shown
Existing Application Composite Drawings - Tower 41	PE687-D141-093-041	A0 1 Sheet Scale as shown
Existing Application Composite Drawings - Tower 42	PE687-D141-093-042	A0 1 Sheet Scale as shown
Existing Application Composite Drawings - Tower 43	PE687-D141-093-043	A0 1 Sheet Scale as shown
Existing Application Composite Drawings - Tower 44	PE687-D141-093-044	A0 1 Sheet Scale as shown
Existing Application Composite Drawings - Tower 45	PE687-D141-093-045	A0 1 Sheet Scale as shown
Existing Application Composite Drawings - Tower 46	PE687-D141-093-046	A0 1 Sheet Scale as shown
Existing Application Composite Drawings - Tower 47	PE687-D141-093-047	A0 1 Sheet Scale as shown
Existing Application Composite Drawings - Tower 48	PE687-D141-093-048	A0 1 Sheet Scale as shown

Tyrone-Cavan Interconnector Planning Application Drawing Schedule

April 2013

P1 (NIE) Form: Overhead Line Proposal Appendix 2 of Planning Statement

Summary of Drawings

Title	Drawing Numbers	Comments
Location Drawing for Proposed Development	60032220 00 101A	1:125,000 A3
Associated Works Site Location Map	60032220/3528/03 01 to 13	A0 13 sheets at 1:2500
Site Location Map c/w Townland Boundaries	60032220/3528/03A/01	Not to Scale A0
Site Plan for Turleenan Substation	60032220 00 103F	1:2,500 A1
Turleenan Substation Northern Terminal Tower Details	60032220 00 105	1:100 A1
Turleenan Substation Southern Terminal Tower Details	60032220 00 106	1:100 A1
Tower Foundation drawing	PE687-D141-080-001	A3 1 Sheet Scale as shown
Rock Anchor Tower Foundation drawing	PE687-D141-080-002	A3 1 Sheet Scale as shown
Typical Pile Cap Tower Foundation drawing	PE687-D141-080-003	A1 1 Sheet Scale as shown
Existing Application Composite Drawings	PE687-D141-093-001 to PE687-D141-093-102	102 A0 Sheets Scale as shown

Existing Application Composite Drawings - Tower 49	PE687-D141-093-049	A0 1 Sheet Scale as shown
Existing Application Composite Drawings - Tower 50	PE687-D141-093-050	A0 1 Sheet Scale as shown
Existing Application Composite Drawings - Tower 51	PE687-D141-093-051	A0 1 Sheet Scale as shown
Existing Application Composite Drawings - Tower 52	PE687-D141-093-052	A0 1 Sheet Scale as shown
Existing Application Composite Drawings - Tower 53	PE687-D141-093-053	A0 1 Sheet Scale as shown
Existing Application Composite Drawings - Tower 54	PE687-D141-093-054	A0 1 Sheet Scale as shown
Existing Application Composite Drawings - Tower 55	PE687-D141-093-055	A0 1 Sheet Scale as shown
Existing Application Composite Drawings - Tower 56	PE687-D141-093-056	A0 1 Sheet Scale as shown
Existing Application Composite Drawings - Tower 57	PE687-D141-093-057	A0 1 Sheet Scale as shown
Existing Application Composite Drawings - Tower 58	PE687-D141-093-058	A0 1 Sheet Scale as shown
Existing Application Composite Drawings - Tower 59	PE687-D141-093-059	A0 1 Sheet Scale as shown
Existing Application Composite Drawings - Tower 60	PE687-D141-093-060	A0 1 Sheet Scale as shown
Existing Application Composite Drawings - Tower 61	PE687-D141-093-061	A0 1 Sheet Scale as shown
Existing Application Composite Drawings - Tower 62	PE687-D141-093-062	A0 1 Sheet Scale as shown
Existing Application Composite Drawings - Tower 63	PE687-D141-093-063	A0 1 Sheet Scale as shown
Existing Application Composite Drawings - Tower 64	PE687-D141-093-064	A0 1 Sheet Scale as shown
Existing Application Composite Drawings - Tower 65	PE687-D141-093-065	A0 1 Sheet Scale as shown
Existing Application Composite Drawings - Tower 66	PE687-D141-093-066	A0 1 Sheet Scale as shown
Existing Application Composite Drawings - Tower 67	PE687-D141-093-067	A0 1 Sheet Scale as shown
Existing Application Composite Drawings - Tower 68	PE687-D141-093-068	A0 1 Sheet Scale as shown
Existing Application Composite Drawings - Tower 69	PE687-D141-093-069	A0 1 Sheet Scale as shown
Existing Application Composite Drawings - Tower 70	PE687-D141-093-070	A0 1 Sheet Scale as shown
Existing Application Composite Drawings - Tower 71	PE687-D141-093-071	A0 1 Sheet Scale as shown
Existing Application Composite Drawings - Tower 72	PE687-D141-093-072	A0 1 Sheet Scale as shown
Existing Application Composite Drawings - Tower 73	PE687-D141-093-073	A0 1 Sheet Scale as shown
Existing Application Composite Drawings - Tower 74	PE687-D141-093-074	A0 1 Sheet Scale as shown
Existing Application Composite Drawings - Tower 75	PE687-D141-093-075	A0 1 Sheet Scale as shown
Existing Application Composite Drawings - Tower 76	PE687-D141-093-076	A0 1 Sheet Scale as shown
Existing Application Composite Drawings - Tower 77	PE687-D141-093-077	A0 1 Sheet Scale as shown
Existing Application Composite Drawings - Tower 78	PE687-D141-093-078	A0 1 Sheet Scale as shown
Existing Application Composite Drawings - Tower 79	PE687-D141-093-079	A0 1 Sheet Scale as shown
Existing Application Composite Drawings - Tower 80	PE687-D141-093-080	A0 1 Sheet Scale as shown
Existing Application Composite Drawings - Tower 81	PE687-D141-093-081	A0 1 Sheet Scale as shown
Existing Application Composite Drawings - Tower 82	PE687-D141-093-082	A0 1 Sheet Scale as shown
Existing Application Composite Drawings - Tower 83	PE687-D141-093-083	A0 1 Sheet Scale as shown
Existing Application Composite Drawings - Tower 84	PE687-D141-093-084	A0 1 Sheet Scale as shown
Existing Application Composite Drawings - Tower 85	PE687-D141-093-085	A0 1 Sheet Scale as shown
Existing Application Composite Drawings - Tower 86	PE687-D141-093-086	A0 1 Sheet Scale as shown
Existing Application Composite Drawings - Tower 87	PE687-D141-093-087	A0 1 Sheet Scale as shown
Existing Application Composite Drawings - Tower 88	PE687-D141-093-088	A0 1 Sheet Scale as shown
Existing Application Composite Drawings - Tower 89	PE687-D141-093-089	A0 1 Sheet Scale as shown
Existing Application Composite Drawings - Tower 90	PE687-D141-093-090	A0 1 Sheet Scale as shown
Existing Application Composite Drawings - Tower 91	PE687-D141-093-091	A0 1 Sheet Scale as shown
Existing Application Composite Drawings - Tower 92	PE687-D141-093-092	A0 1 Sheet Scale as shown
Existing Application Composite Drawings - Tower 93	PE687-D141-093-093	A0 1 Sheet Scale as shown
Existing Application Composite Drawings - Tower 94	PE687-D141-093-094	A0 1 Sheet Scale as shown
Existing Application Composite Drawings - Tower 95	PE687-D141-093-095	A0 1 Sheet Scale as shown
Existing Application Composite Drawings - Tower 96	PE687-D141-093-096	A0 1 Sheet Scale as shown
Existing Application Composite Drawings - Tower 97	PE687-D141-093-097	A0 1 Sheet Scale as shown
Existing Application Composite Drawings - Tower 98	PE687-D141-093-098	A0 1 Sheet Scale as shown
Existing Application Composite Drawings - Tower 99	PE687-D141-093-099	A0 1 Sheet Scale as shown
Existing Application Composite Drawings - Tower 100	PE687-D141-093-100	A0 1 Sheet Scale as shown
Existing Application Composite Drawings - Tower 101	PE687-D141-093-101	A0 1 Sheet Scale as shown
Existing Application Composite Drawings - Tower 102	PE687-D141-093-102	A0 1 Sheet Scale as shown

Appendix 2 Annex A

Postal Address of the Overhead Line Proposal

and Townlands included in the Proposal Site

Appendix 2 Annex A

Postal Address of the Overhead Line Proposal and Townlands included in the Proposal Site

Lands between the proposed new NIE substation at the rear of 152 Trewmount Road, Moy, Co Tyrone in the townland of Turleenan to the townlands of Doohat or Crossreagh and Crossbane, Co Armagh on the border with the Republic of Ireland, within the following townlands:

Turleenan; Clonteevy; Drumgart; Listamlet; Lisroan; Drumanuey; Grange; Drumgold; Culkeeran; Drummond; Gorestown; Culrevog; Anagasna Glebe; Mullaghmossog Glebe; Mullaghboy; Tobermesson Glebe; Drumlee; Tullygoney; Drumderg; Tullylearn; Moyard; Annamoy; Tullymore Aagowan; Artasooly; Mullyloughan; Tullysaran; Mullantur; Cabragh; Lisbane; Ballybrocky; Lisdown; Cullentrath; Ballydoo; Drumgar; Knockagraffy; Lisdrumard; Maghery Kilcrany; Lisdrumbrughas; Tullycallidy; Brootally; Dernalea; Lisglynn; Tamlaght; Drumacanver; Tullyglush (Kane); Cavanagarvan; Sheetrim; Rawes; Tivnacree; Fergort; Listarkelt; Doohat or Crossreagh; and, Crossbane.

within the vicinity of the following postcodes:

BT60 3DJ; BT60 3DN; BT60 3DP; BT60 3DT; BT60 3DW; BT60 3EB; BT60 3ED; BT60 3EE; BT60 3EZ; BT60 3HB; BT60 3HD; BT60 3HE; BT60 3HF; BT60 3LJ; BT60 3LL; BT60 3LN; BT60 3PZ; BT60 3QD; BT60 3QE; BT60 3QF; BT60 4DU; BT60 4DX; BT60 4DY; BT60 4DZ; BT60 4EA; BT60 4EB; BT60 4EE; BT60 4EF; BT60 4EZ; BT60 4HG; BT60 4HQ; BT60 4HR; BT60 4LH; BT60 4LJ; BT60 4LL; BT60 4LQ; BT60 4NE; BT60 4NF; BT60 4PU; BT60 4PX; BT60 4PY; BT60 4QA; BT61 8BN; BT61 8BP; BT61 8BR; BT61 8BS; BT61 8BT; BT61 8HE; BT61 8HF; BT71 6LY; BT71 7DX; BT71 7DY; BT71 7DZ; BT71 7EB; BT71 7ED; BT71 7EG; BT71 7EQ; BT71 7EU; BT71 7EW; BT71 7EX; BT71 7FG; BT71 7HS; BT71 7JT; BT71 7LN; BT71 7LP; BT71 7LX; BT71 7PY; BT71 7PZ; BT71 7QA; BT71 7QB; BT71 7QD; BT71 7QE; and, BT71 7SQ.

and in the vicinity of the following roads:

Trewmount Road; Derrygalley Way; Major's Lane; Moy Road; Culkeeran Road; Rhone Road; Gorestown Road; Culrevog Road; Benburb Road; Drumlee Road; Clonfeacle Road; Tullydowey Road; Artasooly Road; Tullysaran Road; Tullyneagh Road; Battleford Road; Bracknagh Road; Lisdown Road; Navan Fort Road; Killylea Road; Ballyhoy Road; Tullycallidy Road; Cormeen Road; Brootally Road; Dernalea Road; Monaghan Road; Maddan Road; Hanslough Road; Cavanagarvan Road; Sheetrim Road; Drumhillery Road; Tivnacree Road; Rawes Road; Glassdrummond Road; Fergort Road; Listarkelt Road; Derrynoose Road; Doohat Road; and Crossbane Road.

Appendix 2 Annex B

Neighbour Notification List

HOUSE NO / NAME

FULL ADDRESS

1	ARTASOOLEY CLOSE, BENBURB, ARTASOOLY, DUNGANNON, Co. ARMAGH. BT71 7TT
2	ARTASOOLEY CLOSE, BENBURB, ARTASOOLY, DUNGANNON, Co. ARMAGH. BT71 7TT
3	ARTASOOLEY CLOSE, BENBURB, ARTASOOLY, DUNGANNON, Co. ARMAGH. BT71 7TT
4	ARTASOOLEY CLOSE, BENBURB, ARTASOOLY, DUNGANNON, Co. ARMAGH. BT71 7TT
5	ARTASOOLEY CLOSE, BENBURB, ARTASOOLY, DUNGANNON, Co. ARMAGH. BT71 7TT
6	ARTASOOLEY CLOSE, BENBURB, ARTASOOLY, DUNGANNON, Co. ARMAGH. BT71 7TT
7	ARTASOOLEY CLOSE, BENBURB, ARTASOOLY, DUNGANNON, Co. ARMAGH. BT71 7TT
8	ARTASOOLEY CLOSE, BENBURB, ARTASOOLY, DUNGANNON, Co. ARMAGH. BT71 7TT
9	ARTASOOLEY CLOSE, BENBURB, ARTASOOLY, DUNGANNON, Co. ARMAGH. BT71 7TT
10	ARTASOOLEY CLOSE, BENBURB, ARTASOOLY, DUNGANNON, Co. ARMAGH. BT71 7TT
11	ARTASOOLEY CLOSE, BENBURB, ARTASOOLY, DUNGANNON, Co. ARMAGH. BT71 7TT
12	ARTASOOLEY CLOSE, BENBURB, ARTASOOLY, DUNGANNON, Co. ARMAGH. BT71 7TT
37	ARTASOOLEY ROAD, BENBURB, DUNGANNON, BT71 7LP
65C	ARTASOOLEY ROAD, BENBURB, DUNGANNON, BT71 7LP
35	ARTASOOLEY ROAD, DUNGANNON, BT71 7LP
65D	ARTASOOLEY ROAD, DUNGANNON, BT71 7LP
65E	ARTASOOLEY ROAD, DUNGANNON, BT71 7LP
1	ARTASOOLY CRESCENT, BENBURB, ARTASOOLY, DUNGANNON, Co. ARMAGH. BT71 7UF
2	ARTASOOLY CRESCENT, BENBURB, ARTASOOLY, DUNGANNON, Co. ARMAGH. BT71 7UF
3	ARTASOOLY CRESCENT, BENBURB, ARTASOOLY, DUNGANNON, Co. ARMAGH. BT71 7UF
4	ARTASOOLY CRESCENT, BENBURB, ARTASOOLY, DUNGANNON, Co. ARMAGH. BT71 7UF
5	ARTASOOLY CRESCENT, BENBURB, ARTASOOLY, DUNGANNON, Co. ARMAGH. BT71 7UF
6	ARTASOOLY CRESCENT, BENBURB, ARTASOOLY, DUNGANNON, Co. ARMAGH. BT71 7UF
7	ARTASOOLY CRESCENT, BENBURB, ARTASOOLY, DUNGANNON, Co. ARMAGH. BT71 7UF
8	ARTASOOLY CRESCENT, BENBURB, ARTASOOLY, DUNGANNON, Co. ARMAGH. BT71 7UF
9	ARTASOOLY CRESCENT, BENBURB, ARTASOOLY, DUNGANNON, Co. ARMAGH. BT71 7UF
10	ARTASOOLY CRESCENT, BENBURB, ARTASOOLY, DUNGANNON, Co. ARMAGH. BT71 7UF
11	ARTASOOLY CRESCENT, BENBURB, ARTASOOLY, DUNGANNON, Co. ARMAGH. BT71 7UF
1	ARTASOOLY PLACE, DUNGANNON, BT71 7LL
2	ARTASOOLY PLACE, DUNGANNON, BT71 7LL
3	ARTASOOLY PLACE, DUNGANNON, BT71 7LL
4	ARTASOOLY PLACE, DUNGANNON, BT71 7LL
17	ARTASOOLY ROAD, ANNAMOEY, DUNGANNON, Co. ARMAGH. BT71 7LP
23	ARTASOOLY ROAD, ANNAMOEY, DUNGANNON, Co. ARMAGH. BT71 7LP
67	ARTASOOLY ROAD, ARTASOOLY, DUNGANNON, Co. ARMAGH. BT71 7LP
88	ARTASOOLY ROAD, ARTASOOLY, DUNGANNON, Co. ARMAGH. BT71 7LP
47	ARTASOOLY ROAD, BENBURB, DUNGANNON, BT71 7LP
49	ARTASOOLY ROAD, BENBURB, DUNGANNON, BT71 7LP
18	ARTASOOLY ROAD, DUNGANNON, BT71 7LP
28	ARTASOOLY ROAD, DUNGANNON, BT71 7LP
32	ARTASOOLY ROAD, DUNGANNON, BT71 7LP
34	ARTASOOLY ROAD, DUNGANNON, BT71 7LP
34	ARTASOOLY ROAD, DUNGANNON, BT71 7LP
43	ARTASOOLY ROAD, DUNGANNON, BT71 7LP
45	ARTASOOLY ROAD, DUNGANNON, BT71 7LP
51	ARTASOOLY ROAD, DUNGANNON, BT71 7LP
57	ARTASOOLY ROAD, DUNGANNON, BT71 7LP
63	ARTASOOLY ROAD, DUNGANNON, BT71 7LP
65	ARTASOOLY ROAD, DUNGANNON, BT71 7LP
67A	ARTASOOLY ROAD, DUNGANNON, BT71 7LP
67B	ARTASOOLY ROAD, DUNGANNON, BT71 7LP
39	ARTASOOLY ROAD, TULLYMORE AGOWAN, DUNGANNON, Co. ARMAGH. BT71 7LP
1	AVONMORE, BLACKWATERTOWN, DUNGANNON, BT71 7HN
10	AVONMORE, BLACKWATERTOWN, DUNGANNON, BT71 7HN
11	AVONMORE, BLACKWATERTOWN, DUNGANNON, BT71 7HN
12	AVONMORE, BLACKWATERTOWN, DUNGANNON, BT71 7HN
13	AVONMORE, BLACKWATERTOWN, DUNGANNON, BT71 7HN
14	AVONMORE, BLACKWATERTOWN, DUNGANNON, BT71 7HN
15	AVONMORE, BLACKWATERTOWN, DUNGANNON, BT71 7HN
16	AVONMORE, BLACKWATERTOWN, DUNGANNON, BT71 7HN
17	AVONMORE, BLACKWATERTOWN, DUNGANNON, BT71 7HN
18	AVONMORE, BLACKWATERTOWN, DUNGANNON, BT71 7HN
2	AVONMORE, BLACKWATERTOWN, DUNGANNON, BT71 7HN
3	AVONMORE, BLACKWATERTOWN, DUNGANNON, BT71 7HN
4	AVONMORE, BLACKWATERTOWN, DUNGANNON, BT71 7HN
5	AVONMORE, BLACKWATERTOWN, DUNGANNON, BT71 7HN
6	AVONMORE, BLACKWATERTOWN, DUNGANNON, BT71 7HN
7	AVONMORE, BLACKWATERTOWN, DUNGANNON, BT71 7HN
8	AVONMORE, BLACKWATERTOWN, DUNGANNON, BT71 7HN
9	AVONMORE, BLACKWATERTOWN, DUNGANNON, BT71 7HN
121	BALLYCULLEN ROAD, BLACKWATERTOWN, DUNGANNON, BT71 7HU
130	BALLYCULLEN ROAD, BLACKWATERTOWN, DUNGANNON, BT71 7HU
126	BALLYCULLEN ROAD, DUNGANNON, BT71 7HU
128	BALLYCULLEN ROAD, DUNGANNON, BT71 7HU
140	BALLYCULLEN ROAD, DUNGANNON, BT71 7HU
29	BALLYDOWEY ROAD, BENBURB, DUNGANNON, BT71 7QB
38	BALLYHOY ROAD, BALLYCOFFEY OR BALLYHOY, MILFORD, Co. ARMAGH. BT60 4DU
42	BALLYHOY ROAD, BALLYCOFFEY OR BALLYHOY, MILFORD, Co. ARMAGH. BT60 4DU
43	BALLYHOY ROAD, BALLYCOFFEY OR BALLYHOY, MILFORD, Co. ARMAGH. BT60 4DU
43	BALLYHOY ROAD, BALLYCOFFEY OR BALLYHOY, MILFORD, Co. ARMAGH. BT60 4DU
28	BALLYHOY ROAD, BALLYCOFFEY OR BALLYHOY, MILFORD, Co. ARMAGH. BT60 4LG
47	BALLYHOY ROAD, MAGHERY KILCRANY, MILFORD, Co. ARMAGH. BT60 4DU
53	BALLYHOY ROAD, MAGHERY KILCRANY, MILFORD, Co. ARMAGH. BT60 4DU

59	BALLYHOY ROAD, MAGHERY KILCRANY, MILFORD, Co. ARMAGH. BT60 4DU
31	BALLYHOY ROAD, MILFORD, ARMAGH, BT60 4DU
45	BALLYHOY ROAD, MILFORD, ARMAGH, BT60 4DU
48	BALLYHOY ROAD, MILFORD, ARMAGH, BT60 4DU
49	BALLYHOY ROAD, MILFORD, ARMAGH, BT60 4DU
54	BALLYHOY ROAD, MILFORD, ARMAGH, BT60 4DU
56	BALLYHOY ROAD, MILFORD, ARMAGH, BT60 4DU
35	BALLYHOY ROAD, MILFORD, ARMAGH, BT60 4DU
36	BALLYSCANDAL ROAD, ARMAGH, BT61 8BL
38	BALLYSCANDAL ROAD, ARMAGH, BT61 8BL
34	BALLYSCANDAL ROAD, BALLYSCANDAL, ARMAGH, Co. ARMAGH. BT61 8BL
35	BALLYSCANDAL ROAD, BALLYSCANDAL, ARMAGH, Co. ARMAGH. BT61 8BL
37	BALLYSCANDAL ROAD, BALLYSCANDAL, ARMAGH, Co. ARMAGH. BT61 8BL
5	BALLYTRODDAN ROAD, BENBURB, BALLYTRODDAN, DUNGANNON, Co. ARMAGH. BT71 7LT
41	BALLYTRODDAN ROAD, BENBURB, BALLYTRODDAN, DUNGANNON, Co. ARMAGH. BT71 7LT
57	BALLYTRODDAN ROAD, BENBURB, BALLYTRODDAN, DUNGANNON, Co. ARMAGH. BT71 7LT
59	BALLYTRODDAN ROAD, BENBURB, BALLYTRODDAN, DUNGANNON, Co. ARMAGH. BT71 7LT
61	BALLYTRODDAN ROAD, BENBURB, BALLYTRODDAN, DUNGANNON, Co. ARMAGH. BT71 7LT
33	BALLYTRODDAN ROAD, DUNGANNON, BT71 7LT
39	BALLYTRODDAN ROAD, DUNGANNON, BT71 7LT
47A	BALLYTRODDAN ROAD, DUNGANNON, BT71 7LT
49	BALLYTRODDAN ROAD, DUNGANNON, BT71 7LT
51	BALLYTRODDAN ROAD, DUNGANNON, BT71 7LT
53	BALLYTRODDAN ROAD, DUNGANNON, BT71 7LT
63	BALLYTRODDAN ROAD, DUNGANNON, BT71 7LT
11	BALTEAGH ROAD, TYNAN, ARMAGH, BT60 4SB
15	BALTEAGH ROAD, TYNAN, ARMAGH, BT60 4SB
7	BALTEAGH ROAD, TYNAN, ARMAGH, BT60 4SB
3	BALTEAGH ROAD, TYNAN, BALTEAGH, ARMAGH, Co. ARMAGH. BT60 4SB
9	BALTEAGH ROAD, TYNAN, BALTEAGH, ARMAGH, Co. ARMAGH. BT60 4SB
11A	BALTEAGH ROAD, TYNAN, BALTEAGH, ARMAGH, Co. ARMAGH. BT60 4SB
68	BATTLEFORD ROAD, ARMAGH, BT61 8BR
68A	BATTLEFORD ROAD, ARMAGH, BT61 8BR
68B	BATTLEFORD ROAD, ARMAGH, BT61 8BR
70A	BATTLEFORD ROAD, ARMAGH, BT61 8BR
72	BATTLEFORD ROAD, ARMAGH, BT61 8BR
101A	BATTLEFORD ROAD, ARMAGH, BT61 8BS
102	BATTLEFORD ROAD, ARMAGH, BT61 8BS
102	BATTLEFORD ROAD, ARMAGH, BT61 8BS
106	BATTLEFORD ROAD, ARMAGH, BT61 8BS
111A	BATTLEFORD ROAD, ARMAGH, BT61 8BS
115	BATTLEFORD ROAD, ARMAGH, BT61 8BS
116	BATTLEFORD ROAD, ARMAGH, BT61 8BS
119B	BATTLEFORD ROAD, ARMAGH, BT61 8BS
122	BATTLEFORD ROAD, ARMAGH, BT61 8BS
122A	BATTLEFORD ROAD, ARMAGH, BT61 8BS
124	BATTLEFORD ROAD, ARMAGH, BT61 8BS
131	BATTLEFORD ROAD, ARMAGH, BT61 8BS
137	BATTLEFORD ROAD, ARMAGH, BT61 8BT
141	BATTLEFORD ROAD, ARMAGH, BT61 8BT
143A	BATTLEFORD ROAD, ARMAGH, BT61 8BT
145	BATTLEFORD ROAD, ARMAGH, BT61 8BT
151	BATTLEFORD ROAD, ARMAGH, BT61 8BT
153	BATTLEFORD ROAD, ARMAGH, BT61 8BT
126	BATTLEFORD ROAD, BENBURB, BALLYBROCKY, ARMAGH, Co. ARMAGH. BT61 8BS
128	BATTLEFORD ROAD, BENBURB, BALLYBROCKY, ARMAGH, Co. ARMAGH. BT61 8BS
133	BATTLEFORD ROAD, BENBURB, CABRAGH, ARMAGH, Co. ARMAGH. BT61 8BS
139	BATTLEFORD ROAD, BENBURB, DRUMSALLAN UPPER, ARMAGH, Co. ARMAGH. BT61 8BT
143	BATTLEFORD ROAD, BENBURB, DRUMSALLAN UPPER, ARMAGH, Co. ARMAGH. BT61 8BT
158	BATTLEFORD ROAD, BENBURB, DRUMSALLAN UPPER, ARMAGH, Co. ARMAGH. BT61 8BT
95	BATTLEFORD ROAD, BENBURB, GARVAGHY, ARMAGH, Co. ARMAGH. BT61 8BR
101	BATTLEFORD ROAD, BENBURB, GARVAGHY, ARMAGH, Co. ARMAGH. BT61 8BS
111	BATTLEFORD ROAD, BENBURB, GARVAGHY, ARMAGH, Co. ARMAGH. BT61 8BS
156	BATTLEFORD ROAD, BENBURB, KNAPPAGH, ARMAGH, Co. ARMAGH. BT61 8BT
46	BATTLEFORD ROAD, BENBURB, LISBANE, ARMAGH, Co. ARMAGH. BT61 8BR
119	BATTLEFORD ROAD, BENBURB, LISBANE, ARMAGH, Co. ARMAGH. BT61 8BS
BALLYDOD HOUSE	BATTLEFORD ROAD, BENBURB, LISBANE, ARMAGH, Co. ARMAGH. BT61 8BS
93	BATTLEFORD ROAD, GARVAGHY, ARMAGH, Co. ARMAGH. BT61 8BR
97	BATTLEFORD ROAD, GARVAGHY, ARMAGH, Co. ARMAGH. BT61 8BR
118	BATTLEFORD ROAD, LISBANE, ARMAGH, Co. ARMAGH. BT61 8BS
116A	BATTLEFORD ROAD, LISBANE, ARMAGH, Co. ARMAGH. BT61 8BS
64	BATTLEFORD ROAD, TAMLAGHT, ARMAGH, Co. ARMAGH. BT61 8BR
79	BENBURB ROAD, CULREVOG, MOY, Co. TYRONE. BT71 7EZ
80	BENBURB ROAD, CULREVOG, MOY, Co. TYRONE. BT71 7EZ
85	BENBURB ROAD, CULREVOG, MOY, Co. TYRONE. BT71 7EZ
84	BENBURB ROAD, CULREVOG, MOY, Co. TYRONE. BT71 7PZ
86	BENBURB ROAD, CULREVOG, MOY, Co. TYRONE. BT71 7PZ
88	BENBURB ROAD, CULREVOG, MOY, Co. TYRONE. BT71 7PZ
85	BENBURB ROAD, DUNGANNON, BT71 7PZ
101	BENBURB ROAD, DUNGANNON, BT71 7PZ
105	BENBURB ROAD, DUNGANNON, BT71 7PZ
106	BENBURB ROAD, DUNGANNON, BT71 7PZ
108	BENBURB ROAD, DUNGANNON, BT71 7PZ
110	BENBURB ROAD, DUNGANNON, BT71 7PZ

118	BENBURB ROAD, DUNGANNON, BT71 7PZ
118	BENBURB ROAD, DUNGANNON, BT71 7PZ
91	BENBURB ROAD, DUNGANNON, BT71 7PZ
94	BENBURB ROAD, DUNGANNON, BT71 7PZ
97	BENBURB ROAD, DUNGANNON, BT71 7PZ
98	BENBURB ROAD, DUNGANNON, BT71 7PZ
98	BENBURB ROAD, DUNGANNON, BT71 7PZ
165	BENBURB ROAD, DUNGANNON, BT71 7QA
121	BENBURB ROAD, DUNGANNON, BT71 7QA
123	BENBURB ROAD, DUNGANNON, BT71 7QA
125A	BENBURB ROAD, DUNGANNON, BT71 7QA
129	BENBURB ROAD, DUNGANNON, BT71 7QA
145	BENBURB ROAD, DUNGANNON, BT71 7QA
150	BENBURB ROAD, DUNGANNON, BT71 7QA
157	BENBURB ROAD, DUNGANNON, BT71 7QA
167A	BENBURB ROAD, DUNGANNON, BT71 7QA
174	BENBURB ROAD, DUNGANNON, BT71 7QA
176	BENBURB ROAD, DUNGANNON, BT71 7QA
111A	BENBURB ROAD, DUNGANNON, BT71 7SQ
127	BENBURB ROAD, MOY, BT71 7QA
111	BENBURB ROAD, MOY, DUNGANNON, BT71 7PZ
120	BENBURB ROAD, MOY, DUNGANNON, BT71 7PZ
92	BENBURB ROAD, MOY, DUNGANNON, BT71 7PZ
153A	BENBURB ROAD, MOY, DUNGANNON, BT71 7QA
119	BENBURB ROAD, MOY, DUNGANNON, BT71 7SQ
93	BENBURB ROAD, MOY, DUNGANNON, BT71 7SQ
103	BENBURB ROAD, MULLAGHBOY, MOY, Co. TYRONE. BT71 7PZ
104	BENBURB ROAD, MULLAGHBOY, MOY, Co. TYRONE. BT71 7PZ
117	BENBURB ROAD, MULLAGHBOY, MOY, Co. TYRONE. BT71 7PZ
103A	BENBURB ROAD, MULLAGHBOY, MOY, Co. TYRONE. BT71 7PZ
98A	BENBURB ROAD, MULLAGHBOY, MOY, Co. TYRONE. BT71 7PZ
125	BENBURB ROAD, TOBERMESSON GLEBE, DUNGANNON, Co. TYRONE. BT71 7QA
119B	BENBURB ROAD, TOBERMESSON GLEBE, MOY, Co. TYRONE. BT71 7PZ
139	BENBURB ROAD, TULLYGONEY, MOY, Co. TYRONE. BT71 7QA
141	BENBURB ROAD, TULLYGONEY, MOY, Co. TYRONE. BT71 7QA
146	BENBURB ROAD, TULLYGONEY, MOY, Co. TYRONE. BT71 7QA
148	BENBURB ROAD, TULLYGONEY, MOY, Co. TYRONE. BT71 7QA
153	BENBURB ROAD, TULLYGONEY, MOY, Co. TYRONE. BT71 7QA
167	BENBURB ROAD, TULLYGONEY, MOY, Co. TYRONE. BT71 7QA
57	BENBURB STREET, BLACKWATERTOWN OR LISBOFIN, BLACKWATERTOWN, Co. ARMAGH. BT71 7HX
19	BENBURB STREET, BLACKWATERTOWN, DUNGANNON, BT71 7HX
2	BENBURB STREET, BLACKWATERTOWN, DUNGANNON, BT71 7HX
20	BENBURB STREET, BLACKWATERTOWN, DUNGANNON, BT71 7HX
5	BENBURB STREET, BLACKWATERTOWN, DUNGANNON, BT71 7HX
109	BLACKWATERTOWN ROAD, ARMAGH, BT61 8EZ
METHODIST CHURCH	BLACKWATERTOWN ROAD, BLACKWATERTOWN OR LISBOFIN, DUNGANNON, Co. ARMAGH. BT71 7LR
12	BRACKNAGH ROAD, ARMAGH, BT60 4QA
16	BRACKNAGH ROAD, ARMAGH, BT60 4QA
24	BRACKNAGH ROAD, ARMAGH, BT60 4QA
25	BRACKNAGH ROAD, ARMAGH, BT60 4QA
33	BRACKNAGH ROAD, ARMAGH, BT60 4QA
33A	BRACKNAGH ROAD, ARMAGH, BT60 4QA
36	BRACKNAGH ROAD, ARMAGH, BT60 4QA
36A	BRACKNAGH ROAD, ARMAGH, BT60 4QA
38	BRACKNAGH ROAD, ARMAGH, BT60 4QA
39	BRACKNAGH ROAD, ARMAGH, BT60 4QA
40	BRACKNAGH ROAD, ARMAGH, BT60 4QA
45	BRACKNAGH ROAD, ARMAGH, BT60 4QA
23	BRACKNAGH ROAD, BALLYBROCKY, ARMAGH, Co. ARMAGH. BT60 4QA
27	BRACKNAGH ROAD, BALLYBROCKY, ARMAGH, Co. ARMAGH. BT60 4QA
35	BRACKNAGH ROAD, BALLYBROCKY, ARMAGH, Co. ARMAGH. BT60 4QA
22	BRACKNAGH ROAD, BRACKNAGH, ARMAGH, Co. ARMAGH. BT60 4QA
41	BRACKNAGH ROAD, LISDOWN, ARMAGH, Co. ARMAGH. BT60 4QA
22	BROOTALLY ROAD, ARMAGH, BT60 4DY
22A	BROOTALLY ROAD, ARMAGH, BT60 4DY
44A	BROOTALLY ROAD, ARMAGH, BT60 4NB
28	BROOTALLY ROAD, BROOTALLY, MILFORD, Co. ARMAGH. BT60 4DY
34	BROOTALLY ROAD, BROOTALLY, MILFORD, Co. ARMAGH. BT60 4DY
38	BROOTALLY ROAD, BROOTALLY, MILFORD, Co. ARMAGH. BT60 4DY
41	BROOTALLY ROAD, KILLYLEA, ARMAGH, BT60 4NB
42	BROOTALLY ROAD, KILLYLEA, ARMAGH, BT60 4NB
44	BROOTALLY ROAD, KILLYLEA, ARMAGH, BT60 4NB
46	BROOTALLY ROAD, KILLYLEA, ARMAGH, BT60 4NB
39	BROOTALLY ROAD, LISSAGALLY, MILFORD, Co. ARMAGH. BT60 4DY
48	BROOTALLY ROAD, LISSAGALLY, MILFORD, Co. ARMAGH. BT60 4DY
17	BROOTALLY ROAD, MILFORD, ARMAGH, BT60 4DY
15	BROOTALLY ROAD, MILFORD, ARMAGH, BT60 4DY
21	BROOTALLY ROAD, MILFORD, ARMAGH, BT60 4DY
22	BROOTALLY ROAD, MILFORD, ARMAGH, BT60 4DY
32	BROOTALLY ROAD, MILFORD, ARMAGH, BT60 4DY
8	BROOTALLY ROAD, MILFORD, ARMAGH, BT60 4DY
32	BROOTALLY ROAD, MILFORD, ARMAGH, BT60 4DY
19	CARGALISGORRAN ROAD, CARGALISGORRAN, ARMAGH, Co. ARMAGH. BT60 3DL
7	CARGALISGORRAN ROAD, DERRYNOOSE, ARMAGH, BT60 3DL

17	CARGALISGORRAN ROAD, DERRYNOOSE, CARGALISGORRAN, ARMAGH, Co. ARMAGH. BT60 3DL
11	CAVANAGARVAN ROAD, ARMAGH, BT60 3LL
7	CAVANAGARVAN ROAD, ARMAGH, BT60 3LL
MADDEN HALL	CAVANAGARVAN ROAD, ARMAGH, BT60 3LL
40	CAVANAGARVAN ROAD, ARMAGH, BT60 3QD
29	CAVANAGARVAN ROAD, CAVANAGARVAN, MIDDLETOWN, Co. ARMAGH. BT60 3LL
19	CAVANAGARVAN ROAD, CAVANAGARVAN, MIDDLETOWN, Co. ARMAGH. BT60 3QD
25	CAVANAGARVAN ROAD, CAVANAGARVAN, MIDDLETOWN, Co. ARMAGH. BT60 3QD
41	CAVANAGARVAN ROAD, CAVANAGARVAN, MIDDLETOWN, Co. ARMAGH. BT60 3QD
51	CAVANAGARVAN ROAD, DRUMHILLERY, MIDDLETOWN, Co. ARMAGH. BT60 3QD
7A	CAVANAGARVAN ROAD, MIDDLETOWN, ARMAGH, BT60 3LL
42	CAVANAGARVAN ROAD, MIDDLETOWN, ARMAGH, BT60 3QD
56	CAVANAGARVAN ROAD, MIDDLETOWN, ARMAGH, BT60 3QD
37	CAVANAGARVAN ROAD, SHEETRIM, MIDDLETOWN, Co. ARMAGH. BT60 3QD
45	CAVANAGARVAN ROAD, SHEETRIM, MIDDLETOWN, Co. ARMAGH. BT60 3QD
47	CAVANAGARVAN ROAD, SHEETRIM, MIDDLETOWN, Co. ARMAGH. BT60 3QD
57	CAVANAGARVAN ROAD, SHEETRIM, MIDDLETOWN, Co. ARMAGH. BT60 3QD
56A	CLONFEACLE ROAD, BENBURB, DUNGANNON, BT71 7LX
56	CLONFEACLE ROAD, BENBURB, DUNGANNON, BT71 7XA
62	CLONFEACLE ROAD, DRUMDERG, DUNGANNON, Co. TYRONE. BT71 7LX
75	CLONFEACLE ROAD, DUNGANNON, BT71 7HP
76	CLONFEACLE ROAD, DUNGANNON, BT71 7HP
16	CLONFEACLE ROAD, DUNGANNON, BT71 7LQ
18	CLONFEACLE ROAD, DUNGANNON, BT71 7LQ
22	CLONFEACLE ROAD, DUNGANNON, BT71 7LQ
24	CLONFEACLE ROAD, DUNGANNON, BT71 7LQ
40	CLONFEACLE ROAD, DUNGANNON, BT71 7LQ
8	CLONFEACLE ROAD, DUNGANNON, BT71 7LQ
50	CLONFEACLE ROAD, DUNGANNON, BT71 7LQ
67	CLONFEACLE ROAD, DUNGANNON, BT71 7LX
69	CLONFEACLE ROAD, TULLYDOWEY, DUNGANNON, Co. TYRONE. BT71 7HP
49	CLONFEACLE ROAD, TULLYDOWEY, DUNGANNON, Co. TYRONE. BT71 7HP
GATE LODGE	CLONFEACLE ROAD, TULLYLEARN, DUNGANNON, Co. TYRONE. BT71 7LX
50A	CLONFEACLE, BLACKWATERTOWN, DUNGANNON, BT71 7HP
52	CORMEEN ROAD, CORMEEN, KILLYLEA, Co. ARMAGH. BT60 4ND
56	CORMEEN ROAD, KILLYLEA, ARMAGH, BT60 4ND
10	CORMEEN ROAD, KILLYLEA, ARMAGH, BT60 4NF
15	CORMEEN ROAD, KILLYLEA, ARMAGH, BT60 4NF
20	CORMEEN ROAD, KILLYLEA, ARMAGH, BT60 4NF
29	CORMEEN ROAD, KILLYLEA, ARMAGH, BT60 4NF
32	CORMEEN ROAD, KILLYLEA, ARMAGH, BT60 4NF
36	CORMEEN ROAD, KILLYLEA, ARMAGH, BT60 4NF
46	CORMEEN ROAD, KILLYLEA, ARMAGH, BT60 4NF
4	CORMEEN ROAD, KILLYLEA, BT60 4ND
50	CORMEEN ROAD, KILLYLEA, BT60 4NF
44A	CORMEEN ROAD, KILLYLEA, CORMEEN, ARMAGH, Co. ARMAGH. BT60 4ND
1	CORMEEN ROAD, KILLYLEA, CORMEEN, ARMAGH, Co. ARMAGH. BT60 4ND
23	CORMEEN ROAD, KILLYLEA, TAMLAGHT, ARMAGH, Co. ARMAGH. BT60 4LH
29A	CORMEEN ROAD, KILLYLEA, TULLYCALLIDY, ARMAGH, Co. ARMAGH. BT60 4NF
32A	CORMEEN ROAD, KILLYLEA, TULLYCALLIDY, ARMAGH, Co. ARMAGH. BT60 4NF
16	CORMEEN ROAD, TULLYCALLIDY, ARMAGH, Co. ARMAGH. BT60 4NF
2	CREEVEKEERAN ROAD, MIDDLETOWN, ARMAGH, BT60 3PZ
24	CREEVEKEERAN ROAD, MIDDLETOWN, ARMAGH, BT60 3PZ
4	CREEVEKEERAN ROAD, MIDDLETOWN, ARMAGH, BT60 3PZ
6	CREEVEKEERAN ROAD, MIDDLETOWN, ARMAGH, BT60 3PZ
9	CREEVEKEERAN ROAD, MIDDLETOWN, ARMAGH, BT60 3PZ
28	CREEVEKEERAN ROAD, MIDDLETOWN, ARMAGH, BT60 3PZ
15	CROSSBANE ROAD, CROSSBANE, KEADY, Co. ARMAGH. BT60 3HF
20	CROSSBANE ROAD, KEADY, ARMAGH, BT60 3HF
29	CROSSBANE ROAD, KEADY, ARMAGH, BT60 3HF
32	CROSSBANE ROAD, KEADY, ARMAGH, BT60 3HF
36	CROSSBANE ROAD, KEADY, ARMAGH, BT60 3HF
36	CROSSBANE ROAD, KEADY, ARMAGH, BT60 3HF
37	CROSSBANE ROAD, KEADY, ARMAGH, BT60 3HF
44	CROSSBANE ROAD, KEADY, ARMAGH, BT60 3HF
5	CROSSBANE ROAD, KEADY, ARMAGH, BT60 3HF
60	CROSSBANE ROAD, KEADY, ARMAGH, BT60 3HF
SITE 2	CULEVOG ROAD, DUNGANNON, BT71 7PY
39	CULKEERAN ROAD, CULKEERAN, DUNGANNON, Co. TYRONE. BT71 7DZ
42	CULKEERAN ROAD, CULKEERAN, DUNGANNON, Co. TYRONE. BT71 7DZ
42	CULKEERAN ROAD, CULKEERAN, DUNGANNON, Co. TYRONE. BT71 7DZ
14	CULKEERAN ROAD, DRUMMOND, DUNGANNON, Co. TYRONE. BT71 7DZ
18A	CULKEERAN ROAD, DRUMMOND, DUNGANNON, Co. TYRONE. BT71 7DZ
12	CULKEERAN ROAD, DUNGANNON, BT71 7DZ
16	CULKEERAN ROAD, DUNGANNON, BT71 7DZ
17	CULKEERAN ROAD, DUNGANNON, BT71 7DZ
18	CULKEERAN ROAD, DUNGANNON, BT71 7DZ
40	CULKEERAN ROAD, DUNGANNON, BT71 7DZ
9	CULKEERAN ROAD, DUNGANNON, BT71 7DZ
1	CULOWEN, BLACKWATERTOWN OR LISBOFIN, BLACKWATERTOWN, Co. ARMAGH. BT71 7GA
2	CULOWEN, BLACKWATERTOWN OR LISBOFIN, BLACKWATERTOWN, Co. ARMAGH. BT71 7GA
3	CULOWEN, BLACKWATERTOWN OR LISBOFIN, BLACKWATERTOWN, Co. ARMAGH. BT71 7GA
4	CULOWEN, BLACKWATERTOWN OR LISBOFIN, BLACKWATERTOWN, Co. ARMAGH. BT71 7GA
5	CULOWEN, BLACKWATERTOWN OR LISBOFIN, BLACKWATERTOWN, Co. ARMAGH. BT71 7GA

6	CULOWEN, BLACKWATERTOWN OR LISBOFIN, BLACKWATERTOWN, Co. ARMAGH. BT71 7GA
7	CULOWEN, BLACKWATERTOWN OR LISBOFIN, BLACKWATERTOWN, Co. ARMAGH. BT71 7GA
8	CULOWEN, BLACKWATERTOWN OR LISBOFIN, BLACKWATERTOWN, Co. ARMAGH. BT71 7GA
10	CULOWEN, BLACKWATERTOWN OR LISBOFIN, BLACKWATERTOWN, Co. ARMAGH. BT71 7GA
12	CULOWEN, BLACKWATERTOWN OR LISBOFIN, BLACKWATERTOWN, Co. ARMAGH. BT71 7GA
14	CULOWEN, BLACKWATERTOWN OR LISBOFIN, BLACKWATERTOWN, Co. ARMAGH. BT71 7GA
16	CULOWEN, BLACKWATERTOWN OR LISBOFIN, BLACKWATERTOWN, Co. ARMAGH. BT71 7GA
18	CULOWEN, BLACKWATERTOWN OR LISBOFIN, BLACKWATERTOWN, Co. ARMAGH. BT71 7GA
22	CULOWEN, BLACKWATERTOWN OR LISBOFIN, BLACKWATERTOWN, Co. ARMAGH. BT71 7GA
22	CULOWEN, BLACKWATERTOWN OR LISBOFIN, BLACKWATERTOWN, Co. ARMAGH. BT71 7GA
24	CULOWEN, BLACKWATERTOWN OR LISBOFIN, BLACKWATERTOWN, Co. ARMAGH. BT71 7GA
26	CULOWEN, BLACKWATERTOWN OR LISBOFIN, BLACKWATERTOWN, Co. ARMAGH. BT71 7GA
28	CULOWEN, BLACKWATERTOWN OR LISBOFIN, BLACKWATERTOWN, Co. ARMAGH. BT71 7GA
30	CULOWEN, BLACKWATERTOWN OR LISBOFIN, BLACKWATERTOWN, Co. ARMAGH. BT71 7GA
17	CULREVOG ROAD, ANAGASNA GLEBE, DUNGANNON, Co. TYRONE. BT71 7PY
19	CULREVOG ROAD, ANAGASNA GLEBE, DUNGANNON, Co. TYRONE. BT71 7PY
21	CULREVOG ROAD, ANAGASNA GLEBE, DUNGANNON, Co. TYRONE. BT71 7PY
32	CULREVOG ROAD, ANAGASNA GLEBE, DUNGANNON, Co. TYRONE. BT71 7PY
50	CULREVOG ROAD, CULREVOG, DUNGANNON, Co. TYRONE. BT71 7PY
57	CULREVOG ROAD, CULREVOG, DUNGANNON, Co. TYRONE. BT71 7PY
61	CULREVOG ROAD, CULREVOG, DUNGANNON, Co. TYRONE. BT71 7PY
86	CULREVOG ROAD, CULREVOG, DUNGANNON, Co. TYRONE. BT71 7PY
18	CULREVOG ROAD, DUNGANNON, BT71 7PY
15	CULREVOG ROAD, DUNGANNON, BT71 7PY
34	CULREVOG ROAD, DUNGANNON, BT71 7PY
42	CULREVOG ROAD, DUNGANNON, BT71 7PY
47	CULREVOG ROAD, DUNGANNON, BT71 7PY
50A	CULREVOG ROAD, DUNGANNON, BT71 7PY
57	CULREVOG ROAD, DUNGANNON, BT71 7PY
57	CULREVOG ROAD, DUNGANNON, BT71 7PY
65	CULREVOG ROAD, DUNGANNON, BT71 7PY
7	CULREVOG ROAD, DUNGANNON, BT71 7PY
7A	CULREVOG ROAD, DUNGANNON, BT71 7PY
30	CULREVOG ROAD, MOY, DUNGANNON, BT71 7PY
53	CULREVOG ROAD, MULLAGHMOSOG GLEBE, DUNGANNON, Co. TYRONE. BT71 7PY
36A	CURRAGH LANE, DERRYNOOSE, KEADY, BT60 3HB
8A	CURRAGH LANE, DERRYNOOSE, KEADY, BT60 3HB
31	CURRAGH LANE, KEADY, ARMAGH, BT60 3HB
12	CURRAGH LANE, KEADY, ARMAGH, BT60 3HB
15	CURRAGH LANE, KEADY, ARMAGH, BT60 3HB
19	CURRAGH LANE, KEADY, ARMAGH, BT60 3HB
19A	CURRAGH LANE, KEADY, ARMAGH, BT60 3HB
23	CURRAGH LANE, KEADY, ARMAGH, BT60 3HB
27	CURRAGH LANE, KEADY, ARMAGH, BT60 3HB
36	CURRAGH LANE, KEADY, ARMAGH, BT60 3HB
44	CURRAGH LANE, KEADY, ARMAGH, BT60 3HB
6	CURRAGH LANE, KEADY, ARMAGH, BT60 3HB
8	CURRAGH LANE, KEADY, ARMAGH, BT60 3HB
19B	CURRAGH LANE, KEADY, ARMAGH, BT60 3HB
16	CURRAGH LANE, MULLYARD, KEADY, Co. ARMAGH. BT60 3HB
17	CURRAGH LANE, MULLYARD, KEADY, Co. ARMAGH. BT60 3HB
18	CURRAGH LANE, MULLYARD, KEADY, Co. ARMAGH. BT60 3HB
11	DERNALEA ROAD, ARMAGH, BT60 4DZ
35	DERNALEA ROAD, DERNALEA, ARMAGH, Co. ARMAGH. BT60 4DZ
35A	DERNALEA ROAD, DERNALEA, ARMAGH, Co. ARMAGH. BT60 4DZ
22	DERNALEA ROAD, DERNALEA, MILFORD, Co. ARMAGH. BT60 4DZ
23	DERNALEA ROAD, DERNALEA, MILFORD, Co. ARMAGH. BT60 4DZ
37	DERNALEA ROAD, DERNALEA, MILFORD, Co. ARMAGH. BT60 4DZ
15	DERNALEA ROAD, MILFORD, ARMAGH, BT60 4DZ
16	DERNALEA ROAD, MILFORD, ARMAGH, BT60 4DZ
17	DERNALEA ROAD, MILFORD, ARMAGH, BT60 4DZ
18	DERNALEA ROAD, MILFORD, ARMAGH, BT60 4DZ
20	DERNALEA ROAD, MILFORD, ARMAGH, BT60 4DZ
24	DERNALEA ROAD, MILFORD, ARMAGH, BT60 4DZ
27	DERNALEA ROAD, MILFORD, ARMAGH, BT60 4DZ
28A	DERNALEA ROAD, MILFORD, ARMAGH, BT60 4DZ
28A	DERNALEA ROAD, MILFORD, ARMAGH, BT60 4DZ
31	DERNALEA ROAD, MILFORD, ARMAGH, BT60 4DZ
4	DERNALEA ROAD, MILFORD, ARMAGH, BT60 4DZ
6	DERNALEA ROAD, MILFORD, ARMAGH, BT60 4DZ
40	DERNALEA ROAD, MILFORD, ARMAGH, BT60 4EA
45	DERNALEA ROAD, MILFORD, ARMAGH, BT60 4EA
48	DERNALEA ROAD, MILFORD, ARMAGH, BT60 4EA
36	DERNALEA ROAD, TAMLAGHT, ARMAGH, Co. ARMAGH. BT60 4DZ
42	DERNALEA ROAD, TAMLAGHT, MILFORD, Co. ARMAGH. BT60 4EA
53	DERNALEA ROAD, TAMLAGHT, MILFORD, Co. ARMAGH. BT60 4EA
DAISY HILL FARM	DERRYFUBBLE ROAD, DUNGANNON, BT71 7PJ
29	DERRYGALLY WAY, DERRYGALLY DEMESNE, DUNGANNON, Co. TYRONE. BT71 6LY
25	DERRYGALLY WAY, DRUMGART, DUNGANNON, Co. TYRONE. BT71 6LY
15	DERRYGALLY WAY, DUNGANNON, BT71 6LY
15A	DERRYGALLY WAY, DUNGANNON, BT71 6LY
17	DERRYGALLY WAY, DUNGANNON, BT71 6LY
21	DERRYGALLY WAY, DUNGANNON, BT71 6LY
27	DERRYGALLY WAY, DUNGANNON, BT71 6LY

32	DERRYGALLY WAY, DUNGANNON, BT71 6LY
32A	DERRYGALLY WAY, DUNGANNON, BT71 6LY
36	DERRYGALLY WAY, DUNGANNON, BT71 6LY
4	DERRYGALLY WAY, DUNGANNON, BT71 6LY
7	DERRYGALLY WAY, DUNGANNON, BT71 6LY
9	DERRYGALLY WAY, DUNGANNON, BT71 6LY
1	DERRYGALLY WAY, GORTREA, DUNGANNON, Co. TYRONE. BT71 6LY
3	DERRYGALLY WAY, GORTREA, DUNGANNON, Co. TYRONE. BT71 6LY
11	DERRYGALLY WAY, GORTREA, DUNGANNON, Co. TYRONE. BT71 6LY
19	DERRYGALLY WAY, GORTREA, DUNGANNON, Co. TYRONE. BT71 6LY
23	DERRYGALLY WAY, GORTREA, DUNGANNON, Co. TYRONE. BT71 6LY
24	DERRYGALLY WAY, GORTREA, DUNGANNON, Co. TYRONE. BT71 6LY
17A	DERRYGALLY WAY, GORTREA, DUNGANNON, Co. TYRONE. BT71 6LY
27A	DERRYGALLY WAY, MOY, DUNGANNON, BT71 6LY
28	DERRYGALLY WAY, MOY, DUNGANNON, BT71 6LY
34	DERRYGALLY WAY, MOY, DUNGANNON, BT71 6LY
28	DERRYHENNETT ROAD, CAMAGH, ARMAGH, Co. ARMAGH. BT60 3LF
33	DERRYHENNETT ROAD, CAMAGH, ARMAGH, Co. ARMAGH. BT60 3LF
106	DERRYNOOSE ROAD, ARMAGH, BT60 3EZ
102	DERRYNOOSE ROAD, KEADY, ARMAGH, BT60 3EZ
107	DERRYNOOSE ROAD, KEADY, ARMAGH, BT60 3EZ
111	DERRYNOOSE ROAD, KEADY, ARMAGH, BT60 3EZ
114	DERRYNOOSE ROAD, KEADY, ARMAGH, BT60 3EZ
96	DERRYNOOSE ROAD, KEADY, ARMAGH, BT60 3EZ
97	DERRYNOOSE ROAD, KEADY, ARMAGH, BT60 3EZ
125	DERRYNOOSE ROAD, KEADY, ARMAGH, BT60 3HD
129	DERRYNOOSE ROAD, KEADY, ARMAGH, BT60 3HD
104	DERRYNOOSE ROAD, KEADY, BT60 3EZ
109	DERRYNOOSE ROAD, LISTARKELT, KEADY, Co. ARMAGH. BT60 3EZ
104A	DERRYNOOSE ROAD, MULLYARD, KEADY, Co. ARMAGH. BT60 3EZ
1	DERRYOGHILL ROAD, BENBURB, DUNGANNON, BT71 7JJ
23	DERRYOGHILL ROAD, DERRYOGHILL, DUNGANNON, Co. TYRONE. BT71 7JJ
26	DERRYOGHILL ROAD, DERRYOGHILL, DUNGANNON, Co. TYRONE. BT71 7JJ
40	DERRYOGHILL ROAD, DERRYOGHILL, DUNGANNON, Co. TYRONE. BT71 7JJ
46	DERRYOGHILL ROAD, DERRYOGHILL, DUNGANNON, Co. TYRONE. BT71 7JJ
48	DERRYOGHILL ROAD, DERRYOGHILL, DUNGANNON, Co. TYRONE. BT71 7JJ
50	DERRYOGHILL ROAD, DERRYOGHILL, DUNGANNON, Co. TYRONE. BT71 7JJ
52	DERRYOGHILL ROAD, DERRYOGHILL, DUNGANNON, Co. TYRONE. BT71 7JJ
64	DERRYOGHILL ROAD, DERRYOGHILL, DUNGANNON, Co. TYRONE. BT71 7JJ
46A	DERRYOGHILL ROAD, DERRYOGHILL, DUNGANNON, Co. TYRONE. BT71 7JJ
48A	DERRYOGHILL ROAD, DERRYOGHILL, DUNGANNON, Co. TYRONE. BT71 7JJ
66B	DERRYOGHILL ROAD, DERRYOGHILL, DUNGANNON, Co. TYRONE. BT71 7JJ
3	DERRYOGHILL ROAD, DRUMDERG, DUNGANNON, Co. TYRONE. BT71 7JJ
5	DERRYOGHILL ROAD, DRUMDERG, DUNGANNON, Co. TYRONE. BT71 7JJ
16	DERRYOGHILL ROAD, DUNGANNON, BT71 7JJ
17	DERRYOGHILL ROAD, DUNGANNON, BT71 7JJ
22	DERRYOGHILL ROAD, DUNGANNON, BT71 7JJ
25	DERRYOGHILL ROAD, DUNGANNON, BT71 7JJ
27	DERRYOGHILL ROAD, DUNGANNON, BT71 7JJ
32	DERRYOGHILL ROAD, DUNGANNON, BT71 7JJ
38	DERRYOGHILL ROAD, DUNGANNON, BT71 7JJ
44	DERRYOGHILL ROAD, DUNGANNON, BT71 7JJ
66	DERRYOGHILL ROAD, DUNGANNON, BT71 7JJ
66	DERRYOGHILL ROAD, DUNGANNON, BT71 7JJ
9	DERRYOGHILL ROAD, DUNGANNON, BT71 7JJ
66A	DERRYOGHILL ROAD, MOY, BT71 7JJ
66C	DERRYOGHILL ROAD, MOY, BT71 7JJ
66A	DERRYOGHILL ROAD, MOY, DUNGANNON, BT71 7JJ
36	DOOHAT ROAD, CROSSBANE, KEADY, Co. ARMAGH. BT60 3HE
42	DOOHAT ROAD, DERRYNOOSE, KEADY, ARMAGH, BT60 3HE
12	DOOHAT ROAD, DERRYNOOSE, MULLYARD, KEADY, Co. ARMAGH. BT60 3HE
16	DOOHAT ROAD, DERRYNOOSE, MULLYARD, KEADY, Co. ARMAGH. BT60 3HE
36	DOOHAT ROAD, KEADY, ARMAGH, BT60 3HE
10A	DOOHAT ROAD, KEADY, ARMAGH, BT60 3HE
10A	DOOHAT ROAD, KEADY, ARMAGH, BT60 3HE
15	DOOHAT ROAD, KEADY, ARMAGH, BT60 3HE
19	DOOHAT ROAD, KEADY, ARMAGH, BT60 3HE
21	DOOHAT ROAD, KEADY, ARMAGH, BT60 3HE
22	DOOHAT ROAD, KEADY, ARMAGH, BT60 3HE
23	DOOHAT ROAD, KEADY, ARMAGH, BT60 3HE
27	DOOHAT ROAD, KEADY, ARMAGH, BT60 3HE
30	DOOHAT ROAD, KEADY, ARMAGH, BT60 3HE
32	DOOHAT ROAD, KEADY, ARMAGH, BT60 3HE
37	DOOHAT ROAD, KEADY, ARMAGH, BT60 3HE
7	DOOHAT ROAD, KEADY, ARMAGH, BT60 3HE
7A	DOOHAT ROAD, KEADY, ARMAGH, BT60 3HE
8	DOOHAT ROAD, KEADY, ARMAGH, BT60 3HE
10	DOOHAT ROAD, MULLYARD, KEADY, Co. ARMAGH. BT60 3HE
28	DOOHAT ROAD, MULLYARD, KEADY, Co. ARMAGH. BT60 3HE
35	DOOHAT ROAD, MULLYARD, KEADY, Co. ARMAGH. BT60 3HE
8A	DOOHAT ROAD, MULLYARD, KEADY, Co. ARMAGH. BT60 3HE
18	DREE MORE ROAD, DUNGANNON, BT71 6RX
20	DREE MORE ROAD, DUNGANNON, BT71 7EL
20A	DREE MORE ROAD, DUNGANNON, BT71 7EL

19	DREEMORE ROAD, GRANGE, DUNGANNON, Co. TYRONE. BT71 7EL
21	DREEMORE ROAD, GRANGE, DUNGANNON, Co. TYRONE. BT71 7EL
21	DREEMORE ROAD, GRANGE, DUNGANNON, Co. TYRONE. BT71 7EL
10	DRUMACANVER ROAD, ARMAGH, BT60 3LW
12	DRUMACANVER ROAD, ARMAGH, BT60 3LW
14	DRUMACANVER ROAD, ARMAGH, BT60 3LW
14A	DRUMACANVER ROAD, ARMAGH, BT60 3LW
16	DRUMACANVER ROAD, ARMAGH, BT60 3LW
20	DRUMACANVER ROAD, ARMAGH, BT60 3LW
23	DRUMACANVER ROAD, ARMAGH, BT60 3LW
25	DRUMACANVER ROAD, ARMAGH, BT60 3LW
33	DRUMACANVER ROAD, ARMAGH, BT60 3LW
6	DRUMACANVER ROAD, ARMAGH, BT60 3LW
8	DRUMACANVER ROAD, ARMAGH, BT60 3LW
51	DRUMACANVER ROAD, DRUMACANVER, ARMAGH, Co. ARMAGH. BT60 3LW
4	DRUMACANVER ROAD, FARNALOY, ARMAGH, Co. ARMAGH. BT60 3LW
27	DRUMACANVER ROAD, LISGLYNN, ARMAGH, Co. ARMAGH. BT60 3LW
31	DRUMACANVER ROAD, LISGLYNN, ARMAGH, Co. ARMAGH. BT60 3LW
78	DRUMAHEAN ROAD, MIDDLETOWN, ARMAGH, BT60 3QG
63	DRUMAHEAN ROAD, MIDDLETOWN, ARMAGH, BT60 3QG
65	DRUMAHEAN ROAD, MIDDLETOWN, ARMAGH, BT60 3QG
67	DRUMAHEAN ROAD, MIDDLETOWN, ARMAGH, BT60 3QG
73	DRUMAHEAN ROAD, MIDDLETOWN, ARMAGH, BT60 3QG
80	DRUMAHEAN ROAD, MIDDLETOWN, ARMAGH, BT60 3QG
63A	DRUMAHEAN ROAD, MIDDLETOWN, BT60 3QG
72	DRUMAHEAN ROAD, RAWES, MIDDLETOWN, ARMAGH, BT60 3QG
67A	DRUMAHEAN ROAD, RAWES, MIDDLETOWN, Co. ARMAGH. BT60 3QG
7087	DRUMCANVER ROAD NI, DRUMACANVER ROAD, ARMAGH, BT60 3LW
18	DRUMCANVER ROAD, MADDEN, KEADY, BT60 3LW
28	DRUMGOSE ROAD, DRUMGOSE, BENBURB, Co. TYRONE. BT71 7JT
18	DRUMGOSE ROAD, DRUMGOSE, DUNGANNON, Co. TYRONE. BT71 7JT
36	DRUMGOSE ROAD, DUNGANNON, BT71 7JT
5	DRUMGOSE ROAD, DUNGANNON, BT71 7JT
35	DRUMGOSE ROAD, TULLYGONEY, BENBURB, Co. TYRONE. BT71 7JT
87	DRUMGRANNON RD, MOY, DUNGANNON, BT71 7DY
62	DRUMGRANNON ROAD, BROUGHADOWEY, DUNGANNON, Co. TYRONE. BT71 7DY
72	DRUMGRANNON ROAD, BROUGHADOWEY, DUNGANNON, Co. TYRONE. BT71 7DY
76	DRUMGRANNON ROAD, BROUGHADOWEY, DUNGANNON, Co. TYRONE. BT71 7DY
59	DRUMGRANNON ROAD, CULKEERAN, DUNGANNON, Co. TYRONE. BT71 7DY
85	DRUMGRANNON ROAD, CULKEERAN, DUNGANNON, Co. TYRONE. BT71 7DY
65A	DRUMGRANNON ROAD, CULKEERAN, DUNGANNON, Co. TYRONE. BT71 7DY
87A	DRUMGRANNON ROAD, CULKEERAN, DUNGANNON, Co. TYRONE. BT71 7DY
67	DRUMGRANNON ROAD, DRUMANUEY, DUNGANNON, Co. TYRONE. BT71 7DY
57	DRUMGRANNON ROAD, DRUMGRANNON, DUNGANNON, Co. TYRONE. BT71 7DY
63	DRUMGRANNON ROAD, DRUMGRANNON, DUNGANNON, Co. TYRONE. BT71 7DY
57A	DRUMGRANNON ROAD, DRUMGRANNON, DUNGANNON, Co. TYRONE. BT71 7DY
57A	DRUMGRANNON ROAD, DRUMGRANNON, MOY, Co. TYRONE. BT71 7DY
65	DRUMGRANNON ROAD, DUNGANNON, BT71 7DY
69	DRUMGRANNON ROAD, DUNGANNON, BT71 7DY
70	DRUMGRANNON ROAD, DUNGANNON, BT71 7DY
70	DRUMGRANNON ROAD, DUNGANNON, BT71 7DY
71	DRUMGRANNON ROAD, DUNGANNON, BT71 7DY
73	DRUMGRANNON ROAD, DUNGANNON, BT71 7DY
74	DRUMGRANNON ROAD, DUNGANNON, BT71 7DY
75	DRUMGRANNON ROAD, DUNGANNON, BT71 7DY
77	DRUMGRANNON ROAD, DUNGANNON, BT71 7DY
78	DRUMGRANNON ROAD, DUNGANNON, BT71 7DY
79	DRUMGRANNON ROAD, DUNGANNON, BT71 7DY
90	DRUMGRANNON ROAD, DUNGANNON, BT71 7DY
91	DRUMGRANNON ROAD, DUNGANNON, BT71 7DY
95	DRUMGRANNON ROAD, DUNGANNON, BT71 7DY
LUTTONS FIELD	DRUMGRANNON ROAD, DUNGANNON, BT71 7DY
61	DRUMGRANNON ROAD, MOY, BT71 7DY
82	DRUMGRANNON ROAD, MOY, BT71 7DY
58	DRUMGRANNON ROAD, MOY, DUNGANNON, BT71 7DY
61A	DRUMGRANNON ROAD, MOY, DUNGANNON, BT71 7DY
70	DRUMGRANNON ROAD, MOY, DUNGANNON, BT71 7DY
1	DRUMHILLERY PARK, MIDDLETOWN, ARMAGH, BT60 3QL
10	DRUMHILLERY PARK, MIDDLETOWN, ARMAGH, BT60 3QL
11	DRUMHILLERY PARK, MIDDLETOWN, ARMAGH, BT60 3QL
12	DRUMHILLERY PARK, MIDDLETOWN, ARMAGH, BT60 3QL
13	DRUMHILLERY PARK, MIDDLETOWN, ARMAGH, BT60 3QL
14	DRUMHILLERY PARK, MIDDLETOWN, ARMAGH, BT60 3QL
15	DRUMHILLERY PARK, MIDDLETOWN, ARMAGH, BT60 3QL
2	DRUMHILLERY PARK, MIDDLETOWN, ARMAGH, BT60 3QL
3	DRUMHILLERY PARK, MIDDLETOWN, ARMAGH, BT60 3QL
4	DRUMHILLERY PARK, MIDDLETOWN, ARMAGH, BT60 3QL
5	DRUMHILLERY PARK, MIDDLETOWN, ARMAGH, BT60 3QL
6	DRUMHILLERY PARK, MIDDLETOWN, ARMAGH, BT60 3QL
7	DRUMHILLERY PARK, MIDDLETOWN, ARMAGH, BT60 3QL
8	DRUMHILLERY PARK, MIDDLETOWN, ARMAGH, BT60 3QL
9	DRUMHILLERY PARK, MIDDLETOWN, ARMAGH, BT60 3QL
100	DRUMHILLERY ROAD, CAVANAGARVAN, MIDDLETOWN, Co. ARMAGH. BT60 3DJ
102	DRUMHILLERY ROAD, CAVANAGARVAN, MIDDLETOWN, Co. ARMAGH. BT60 3DJ

DRUMHILLERY PRESBYTERIAN CHURCH

52	DRUMHILLERY ROAD, DRUMHILLERY, MIDDLETOWN, Co. ARMAGH. BT60 3QA
54	DRUMHILLERY ROAD, DRUMHILLERY, MIDDLETOWN, Co. ARMAGH. BT60 3QB
56	DRUMHILLERY ROAD, DRUMHILLERY, MIDDLETOWN, Co. ARMAGH. BT60 3QB
58	DRUMHILLERY ROAD, DRUMHILLERY, MIDDLETOWN, Co. ARMAGH. BT60 3QB
67	DRUMHILLERY ROAD, KEADY, ARMAGH. BT60 3EY
105	DRUMHILLERY ROAD, KEADY, BT60 3EY
103	DRUMHILLERY ROAD, LISLEA, MIDDLETOWN, Co. ARMAGH. BT60 3DJ
50	DRUMHILLERY ROAD, MIDDLETOWN, ARMAGH, BT60 3QB
51	DRUMHILLERY ROAD, MIDDLETOWN, ARMAGH, BT60 3QB
55	DRUMHILLERY ROAD, MIDDLETOWN, ARMAGH, BT60 3QB
69	DRUMHILLERY ROAD, MIDDLETOWN, ARMAGH, BT60 3QB
73	DRUMHILLERY ROAD, MIDDLETOWN, ARMAGH, BT60 3QB
73A	DRUMHILLERY ROAD, MIDDLETOWN, ARMAGH, BT60 3QB
78	DRUMHILLERY ROAD, MIDDLETOWN, ARMAGH, BT60 3QF
79	DRUMHILLERY ROAD, MIDDLETOWN, ARMAGH, BT60 3QF
84	DRUMHILLERY ROAD, MIDDLETOWN, ARMAGH, BT60 3QF
88	DRUMHILLERY ROAD, MIDDLETOWN, ARMAGH, BT60 3QF
88	DRUMHILLERY ROAD, MIDDLETOWN, ARMAGH, BT60 3QF
94	DRUMHILLERY ROAD, MIDDLETOWN, ARMAGH, BT60 3QF
82	DRUMHILLERY ROAD, MIDDLETOWN, ARMAGH, BT60 3QF
53	DRUMHILLERY ROAD, SHEETRIM, MIDDLETOWN, Co. ARMAGH. BT60 3QF
10	DRUMLEE ROAD, BENBURB, DUNGANNON, BT71 7QD
16	DRUMLEE ROAD, DRUMLEE, DUNGANNON, Co. TYRONE. BT71 7QD
20	DRUMLEE ROAD, DRUMLEE, DUNGANNON, Co. TYRONE. BT71 7QD
25	DRUMLEE ROAD, DRUMLEE, DUNGANNON, Co. TYRONE. BT71 7QD
33	DRUMLEE ROAD, DRUMLEE, DUNGANNON, Co. TYRONE. BT71 7QD
34	DRUMLEE ROAD, DRUMLEE, DUNGANNON, Co. TYRONE. BT71 7QD
38	DRUMLEE ROAD, DRUMLEE, DUNGANNON, Co. TYRONE. BT71 7QD
51	DRUMLEE ROAD, DRUMLEE, DUNGANNON, Co. TYRONE. BT71 7QD
40A	DRUMLEE ROAD, DRUMLEE, DUNGANNON, Co. TYRONE. BT71 7QD
52A	DRUMLEE ROAD, DRUMLEE, DUNGANNON, Co. TYRONE. BT71 7QD
55	DRUMLEE ROAD, DUNGANNON, BT51 4AG
75	DRUMLEE ROAD, DUNGANNON, BT71 7HR
2	DRUMLEE ROAD, DUNGANNON, BT71 7QD
22	DRUMLEE ROAD, DUNGANNON, BT71 7QD
22	DRUMLEE ROAD, DUNGANNON, BT71 7QD
24	DRUMLEE ROAD, DUNGANNON, BT71 7QD
24	DRUMLEE ROAD, DUNGANNON, BT71 7QD
29	DRUMLEE ROAD, DUNGANNON, BT71 7QD
29	DRUMLEE ROAD, DUNGANNON, BT71 7QD
40	DRUMLEE ROAD, DUNGANNON, BT71 7QD
42	DRUMLEE ROAD, DUNGANNON, BT71 7QD
44	DRUMLEE ROAD, DUNGANNON, BT71 7QD
50	DRUMLEE ROAD, DUNGANNON, BT71 7QD
52	DRUMLEE ROAD, DUNGANNON, BT71 7QD
56	DRUMLEE ROAD, DUNGANNON, BT71 7QD
57	DRUMLEE ROAD, DUNGANNON, BT71 7QD
63	DRUMLEE ROAD, DUNGANNON, BT71 7QD
63	DRUMLEE ROAD, DUNGANNON, BT71 7QD
68	DRUMLEE ROAD, DUNGANNON, BT71 7QD
39	DRUMLEE ROAD, MOY, BT71 7QD
27	DRUMLEE ROAD, MOY, DUNGANNON, BT71 7QD
27	DRUMLEE ROAD, MOY, DUNGANNON, BT71 7QD
30	DRUMLEE ROAD, MOY, DUNGANNON, BT71 7QD
30	DRUMLEE ROAD, MOY, DUNGANNON, BT71 7QD
62	DRUMLEE ROAD, MOY, DUNGANNON, BT71 7QD
1	DUNGANNON ROAD, MOY, DUNGANNON, BT71 7DY
15	EDENDERRY DRIVE, ARTASOOLY, ARTASOOLY, DUNGANNON, Co. ARMAGH. BT71 7TX
21	EDENDERRY DRIVE, ARTASOOLY, ARTASOOLY, DUNGANNON, Co. ARMAGH. BT71 7TX
27	EDENDERRY DRIVE, ARTASOOLY, ARTASOOLY, DUNGANNON, Co. ARMAGH. BT71 7TX
28	EDENDERRY DRIVE, ARTASOOLY, ARTASOOLY, DUNGANNON, Co. ARMAGH. BT71 7TX
29	EDENDERRY DRIVE, ARTASOOLY, ARTASOOLY, DUNGANNON, Co. ARMAGH. BT71 7TX
30	EDENDERRY DRIVE, ARTASOOLY, ARTASOOLY, DUNGANNON, Co. ARMAGH. BT71 7TX
31	EDENDERRY DRIVE, ARTASOOLY, ARTASOOLY, DUNGANNON, Co. ARMAGH. BT71 7TX
32	EDENDERRY DRIVE, ARTASOOLY, ARTASOOLY, DUNGANNON, Co. ARMAGH. BT71 7TX
34	EDENDERRY DRIVE, ARTASOOLY, ARTASOOLY, DUNGANNON, Co. ARMAGH. BT71 7TX
35	EDENDERRY DRIVE, ARTASOOLY, ARTASOOLY, DUNGANNON, Co. ARMAGH. BT71 7TX
36	EDENDERRY DRIVE, ARTASOOLY, ARTASOOLY, DUNGANNON, Co. ARMAGH. BT71 7TX
37	EDENDERRY DRIVE, ARTASOOLY, ARTASOOLY, DUNGANNON, Co. ARMAGH. BT71 7TX
38	EDENDERRY DRIVE, ARTASOOLY, ARTASOOLY, DUNGANNON, Co. ARMAGH. BT71 7TX
39	EDENDERRY DRIVE, ARTASOOLY, ARTASOOLY, DUNGANNON, Co. ARMAGH. BT71 7TX
40	EDENDERRY DRIVE, ARTASOOLY, ARTASOOLY, DUNGANNON, Co. ARMAGH. BT71 7TX
41	EDENDERRY DRIVE, ARTASOOLY, ARTASOOLY, DUNGANNON, Co. ARMAGH. BT71 7TX
42	EDENDERRY DRIVE, ARTASOOLY, ARTASOOLY, DUNGANNON, Co. ARMAGH. BT71 7TX
43	EDENDERRY DRIVE, ARTASOOLY, ARTASOOLY, DUNGANNON, Co. ARMAGH. BT71 7TX
44	EDENDERRY DRIVE, ARTASOOLY, ARTASOOLY, DUNGANNON, Co. ARMAGH. BT71 7TX
45	EDENDERRY DRIVE, ARTASOOLY, ARTASOOLY, DUNGANNON, Co. ARMAGH. BT71 7TX
46	EDENDERRY DRIVE, ARTASOOLY, ARTASOOLY, DUNGANNON, Co. ARMAGH. BT71 7TX
47	EDENDERRY DRIVE, ARTASOOLY, ARTASOOLY, DUNGANNON, Co. ARMAGH. BT71 7TX
48	EDENDERRY DRIVE, ARTASOOLY, ARTASOOLY, DUNGANNON, Co. ARMAGH. BT71 7TX
49	EDENDERRY DRIVE, ARTASOOLY, ARTASOOLY, DUNGANNON, Co. ARMAGH. BT71 7TX
50	EDENDERRY DRIVE, ARTASOOLY, ARTASOOLY, DUNGANNON, Co. ARMAGH. BT71 7TX
12	EDENDERRY DRIVE, BENBURB, DUNGANNON, BT71 7TX

11	EDENDERRY DRIVE, BENBURB, DUNGANNON, BT71 7TX
14	EDENDERRY DRIVE, BENBURB, DUNGANNON, BT71 7TX
16	EDENDERRY DRIVE, BENBURB, DUNGANNON, BT71 7TX
17	EDENDERRY DRIVE, BENBURB, DUNGANNON, BT71 7TX
18	EDENDERRY DRIVE, BENBURB, DUNGANNON, BT71 7TX
19	EDENDERRY DRIVE, BENBURB, DUNGANNON, BT71 7TX
2	EDENDERRY DRIVE, BENBURB, DUNGANNON, BT71 7TX
20	EDENDERRY DRIVE, BENBURB, DUNGANNON, BT71 7TX
22	EDENDERRY DRIVE, BENBURB, DUNGANNON, BT71 7TX
23	EDENDERRY DRIVE, BENBURB, DUNGANNON, BT71 7TX
24	EDENDERRY DRIVE, BENBURB, DUNGANNON, BT71 7TX
25	EDENDERRY DRIVE, BENBURB, DUNGANNON, BT71 7TX
26	EDENDERRY DRIVE, BENBURB, DUNGANNON, BT71 7TX
3	EDENDERRY DRIVE, BENBURB, DUNGANNON, BT71 7TX
33	EDENDERRY DRIVE, BENBURB, DUNGANNON, BT71 7TX
4	EDENDERRY DRIVE, BENBURB, DUNGANNON, BT71 7TX
5	EDENDERRY DRIVE, BENBURB, DUNGANNON, BT71 7TX
6	EDENDERRY DRIVE, BENBURB, DUNGANNON, BT71 7TX
7	EDENDERRY DRIVE, BENBURB, DUNGANNON, BT71 7TX
8	EDENDERRY DRIVE, BENBURB, DUNGANNON, BT71 7TX
9	EDENDERRY DRIVE, BENBURB, DUNGANNON, BT71 7TX
10	EDENDERRY DRIVE, DUNGANNON, BT71 7TX
5	FARNALOY ROAD, ARMAGH, BT60 3LP
11	FARNALOY ROAD, ARMAGH, BT60 3LP
18	FARNALOY ROAD, ARMAGH, BT60 3LP
4	FARNALOY ROAD, ARMAGH, BT60 3LP
16	FARNALOY ROAD, FARNALOY, ARMAGH, Co. ARMAGH. BT60 3LP
JOHN'S CHURCH (CHURCH OF IRELAND)	FARNALOY ROAD, MADDAN, ARMAGH, Co. ARMAGH. BT60 3LS
2	FARNALOY ROAD, MADDEN, ARMAGH, BT60 3LP
5	FARNALOY ROAD, MADDEN, ARMAGH, BT60 3LP
41	FERGORT ROAD, DERRYNOOSE, ARMAGH, BT60 3DN
46	FERGORT ROAD, DERRYNOOSE, ARMAGH, BT60 3DN
52	FERGORT ROAD, DERRYNOOSE, ARMAGH, BT60 3DN
57	FERGORT ROAD, DERRYNOOSE, ARMAGH, BT60 3DN
63	FERGORT ROAD, DERRYNOOSE, ARMAGH, BT60 3DN
63A	FERGORT ROAD, DERRYNOOSE, ARMAGH, BT60 3DN
64	FERGORT ROAD, DERRYNOOSE, ARMAGH, BT60 3DN
67	FERGORT ROAD, DERRYNOOSE, ARMAGH, BT60 3DN
70	FERGORT ROAD, DERRYNOOSE, ARMAGH, BT60 3DN
85	FERGORT ROAD, DERRYNOOSE, ARMAGH, BT60 3DN
76	FERGORT ROAD, DERRYNOOSE, ARMAGH, BT60 3DW
78	FERGORT ROAD, DERRYNOOSE, ARMAGH, BT60 3DW
83	FERGORT ROAD, DERRYNOOSE, ARMAGH, BT60 3DW
91	FERGORT ROAD, DERRYNOOSE, ARMAGH, BT60 3DW
88	FERGORT ROAD, DERRYNOOSE, ARMAGH, BT60 3DX
38	FERGORT ROAD, DERRYNOOSE, DRUMMELAND, ARMAGH, Co. ARMAGH. BT60 3DN
38	FERGORT ROAD, DERRYNOOSE, DRUMMELAND, ARMAGH, Co. ARMAGH. BT60 3DN
39	FERGORT ROAD, DERRYNOOSE, DRUMMELAND, ARMAGH, Co. ARMAGH. BT60 3DN
43	FERGORT ROAD, DERRYNOOSE, DRUMMELAND, ARMAGH, Co. ARMAGH. BT60 3DN
48	FERGORT ROAD, DERRYNOOSE, DRUMMELAND, ARMAGH, Co. ARMAGH. BT60 3DN
84	FERGORT ROAD, DERRYNOOSE, DRUMMELAND, ARMAGH, Co. ARMAGH. BT60 3DN
92	FERGORT ROAD, DERRYNOOSE, TULLYHIRM, ARMAGH, Co. ARMAGH. BT60 3DX
94	FERGORT ROAD, DERRYNOOSE, TULLYHIRM, ARMAGH, Co. ARMAGH. BT60 3DX
69	FERGORT ROAD, FERGORT, ARMAGH, Co. ARMAGH. BT60 3DN
80	FERGORT ROAD, FERGORT, ARMAGH, Co. ARMAGH. BT60 3DN
68	FERGORT ROAD, KEADY, ARMAGH, BT60 3DN
83A	FERGORT ROAD, KEADY, BT60 3BW
87	FERGORT ROAD, KEADY, BT60 3DN
LANDLORDS LTNG	FRAZER HSE, MAIN STREET, BLACKWATERTOWN, BT71 7HL
2B	GEORGES ISLAND ROAD, AGHALEE, BT67 0DW
69	GLASSDRUMMOND ROAD, DERRYNOOSE, ARMAGH, BT60 3DT
78	GLASSDRUMMOND ROAD, DERRYNOOSE, ARMAGH, BT60 3DT
54	GLASSDRUMMOND ROAD, DERRYNOOSE, ARMAGH, BT60 3DT
66	GLASSDRUMMOND ROAD, DERRYNOOSE, ARMAGH, BT60 3DT
68	GLASSDRUMMOND ROAD, DERRYNOOSE, ARMAGH, BT60 3DT
71	GLASSDRUMMOND ROAD, DERRYNOOSE, ARMAGH, BT60 3DT
73	GLASSDRUMMOND ROAD, DERRYNOOSE, ARMAGH, BT60 3DT
64	GLASSDRUMMOND ROAD, DERRYNOOSE, FERGORT, ARMAGH, Co. ARMAGH. BT60 3DT
60	GLASSDRUMMOND ROAD, DERRYNOOSE, TIVNACREE, ARMAGH, Co. ARMAGH. BT60 3DT
47	GLASSDRUMMOND ROAD, DERRYNOOSE, TULLYHIRM, ARMAGH, Co. ARMAGH. BT60 3DT
49	GLASSDRUMMOND ROAD, DERRYNOOSE, TULLYHIRM, ARMAGH, Co. ARMAGH. BT60 3DT
44	GLASSDRUMMOND ROAD, DERRYNOOSE, TULLYHIRM, ARMAGH, Co. ARMAGH. BT60 3QH
26	GORESTOWN LANE, CULREVOG, DUNGANNON, Co. TYRONE. BT71 7EY
27	GORESTOWN LANE, CULREVOG, DUNGANNON, Co. TYRONE. BT71 7EY
19	GORESTOWN LANE, DUNGANNON, BT71 7EY
21	GORESTOWN LANE, DUNGANNON, BT71 7EY
13	GORESTOWN LANE, GORESTOWN, DUNGANNON, Co. TYRONE. BT71 7EY
13	GORESTOWN LANE, GORESTOWN, DUNGANNON, Co. TYRONE. BT71 7EY
15	GORESTOWN LANE, GORESTOWN, DUNGANNON, Co. TYRONE. BT71 7EY
25	GORESTOWN ROAD, BALLYMACKILDUFF, DUNGANNON, Co. TYRONE. BT71 7EU
33	GORESTOWN ROAD, BALLYMACKILDUFF, DUNGANNON, Co. TYRONE. BT71 7EU
37	GORESTOWN ROAD, BALLYMACKILDUFF, DUNGANNON, Co. TYRONE. BT71 7EU
45	GORESTOWN ROAD, BALLYMACKILDUFF, DUNGANNON, Co. TYRONE. BT71 7EU
43	GORESTOWN ROAD, BALLYMACKILDUFF, DUNGANNON, BT71 7EU

84	GORESTOWN ROAD, BROUGHADOWEY, DUNGANNON, Co. TYRONE. BT71 7EX
88	GORESTOWN ROAD, BROUGHADOWEY, DUNGANNON, Co. TYRONE. BT71 7EX
27	GORESTOWN ROAD, DUNGANNON, BT71 7EU
15	GORESTOWN ROAD, DUNGANNON, BT71 7EU
15A	GORESTOWN ROAD, DUNGANNON, BT71 7EU
21	GORESTOWN ROAD, DUNGANNON, BT71 7EU
29	GORESTOWN ROAD, DUNGANNON, BT71 7EU
30	GORESTOWN ROAD, DUNGANNON, BT71 7EU
39	GORESTOWN ROAD, DUNGANNON, BT71 7EU
41	GORESTOWN ROAD, DUNGANNON, BT71 7EU
47	GORESTOWN ROAD, DUNGANNON, BT71 7EU
48	GORESTOWN ROAD, DUNGANNON, BT71 7EU
50	GORESTOWN ROAD, DUNGANNON, BT71 7EU
60	GORESTOWN ROAD, DUNGANNON, BT71 7EX
66	GORESTOWN ROAD, DUNGANNON, BT71 7EX
71	GORESTOWN ROAD, DUNGANNON, BT71 7EX
73	GORESTOWN ROAD, DUNGANNON, BT71 7EX
77	GORESTOWN ROAD, DUNGANNON, BT71 7EX
83A	GORESTOWN ROAD, DUNGANNON, BT71 7EX
84B	GORESTOWN ROAD, DUNGANNON, BT71 7EX
85	GORESTOWN ROAD, DUNGANNON, BT71 7EX
85	GORESTOWN ROAD, DUNGANNON, BT71 7EX
86	GORESTOWN ROAD, DUNGANNON, BT71 7EX
87	GORESTOWN ROAD, DUNGANNON, BT71 7EX
57	GORESTOWN ROAD, DUNGANNON, BT71 7EX
65	GORESTOWN ROAD, GORESTOWN, DUNGANNON, Co. TYRONE. BT71 7EX
83	GORESTOWN ROAD, GORESTOWN, DUNGANNON, Co. TYRONE. BT71 7EX
75A	GORESTOWN ROAD, GORESTOWN, DUNGANNON, Co. TYRONE. BT71 7EX
39B	GORESTOWN ROAD, GORESTOWN, DUNGANNON, Co. TYRONE. BT71 7EX
75	GORESTOWN ROAD, MOY, BT71 7EU
27A	GORESTOWN ROAD, MOY, BT71 7EX
55	GORESTOWN ROAD, MOY, DUNGANNON, BT71 7EU
61	GORESTOWN ROAD, MOY, DUNGANNON, BT71 7EU
84A	GORESTOWN ROAD, MOY, DUNGANNON, BT71 7EX
7	GORESTOWN ROAD, MOY, DUNGANNON, BT71 7EX
15	GRANGE ROAD, DUNGANNON, BT71 7EJ
23	GRANGE ROAD, DUNGANNON, BT71 7EJ
26	GRANGE ROAD, DUNGANNON, BT71 7EJ
27	GRANGE ROAD, DUNGANNON, BT71 7EJ
29	GRANGE ROAD, DUNGANNON, BT71 7EJ
31	GRANGE ROAD, DUNGANNON, BT71 7EJ
33	GRANGE ROAD, DUNGANNON, BT71 7EJ
4	GRANGE ROAD, DUNGANNON, BT71 7EJ
5	GRANGE ROAD, DUNGANNON, BT71 7EJ
GRANGE HALL	GRANGE ROAD, DUNGANNON, BT71 7EJ
59	GRANGE ROAD, DUNGANNON, BT71 7EQ
32	GRANGE ROAD, DUNGANNON, BT71 7EQ
34	GRANGE ROAD, DUNGANNON, BT71 7EQ
43	GRANGE ROAD, DUNGANNON, BT71 7EQ
46	GRANGE ROAD, DUNGANNON, BT71 7EQ
47	GRANGE ROAD, DUNGANNON, BT71 7EQ
48	GRANGE ROAD, DUNGANNON, BT71 7EQ
64	GRANGE ROAD, DUNGANNON, BT71 7EQ
70	GRANGE ROAD, DUNGANNON, BT71 7EQ
3	GRANGE ROAD, DUNGANNON, BT71 7EQ
14	GRANGE ROAD, GRANGE, DUNGANNON, Co. TYRONE. BT71 7EJ
33A	GRANGE ROAD, GRANGE, DUNGANNON, Co. TYRONE. BT71 7EJ
THE BARN	GRANGE ROAD, GRANGE, DUNGANNON, Co. TYRONE. BT71 7EJ
33B	GRANGE ROAD, GRANGE, DUNGANNON, Co. TYRONE. BT71 7EL
41	GRANGE ROAD, GRANGE, DUNGANNON, Co. TYRONE. BT71 7EQ
45	GRANGE ROAD, LISTAMLET, DUNGANNON, Co. TYRONE. BT71 7EQ
56	GRANGE ROAD, LISTAMLET, DUNGANNON, Co. TYRONE. BT71 7EQ
60	GRANGE ROAD, LISTAMLET, DUNGANNON, Co. TYRONE. BT71 7EQ
58A	GRANGE ROAD, LISTAMLET, DUNGANNON, Co. TYRONE. BT71 7EQ
29A	GRANGE ROAD, LISTAMLET, DUNGANNON, Co. TYRONE. BT71 7EQ
35	GRANGE ROAD, MOY, DUNGANNON, BT71 7EJ
2	GRANGE ROAD, MOY, DUNGANNON, BT71 7EQ
5	HANSLOUGH ROAD, DRUMACANVER, MIDDLETOWN, Co. ARMAGH. BT60 4HG
3	HANSLOUGH ROAD, DRUMACANVER, MIDDLETOWN, Co. ARMAGH. BT60 4HG
24	HANSLOUGH ROAD, MIDDLETOWN, ARMAGH, BT60 4HG
7	HANSLOUGH ROAD, MIDDLETOWN, ARMAGH, BT60 4HG
12	HANSLOUGH ROAD, MIDDLETOWN, ARMAGH, BT60 4HG
30	HANSLOUGH ROAD, MIDDLETOWN, BT60 4HG
18	HANSLOUGH ROAD, MIDDLETOWN, BT60 4HH
4	HANSLOUGH ROAD, TULLYGLUSH (KANE), MIDDLETOWN, Co. ARMAGH. BT60 4HG
5	KILLARA GRANGE, ARTASOOLY, DUNGANNON, Co. ARMAGH. BT71 7JL
6	KILLARA GRANGE, ARTASOOLY, DUNGANNON, Co. ARMAGH. BT71 7JL
1	KILLARA GRANGE, ARTASOOLY, DUNGANNON, Co. ARMAGH. BT71 7JL
10	KILLARA GRANGE, BENBURB, DUNGANNON, BT71 7JL
2	KILLARA GRANGE, BENBURB, DUNGANNON, BT71 7JL
7	KILLARA GRANGE, BENBURB, DUNGANNON, BT71 7JL
9	KILLARA GRANGE, BENBURB, DUNGANNON, BT71 7JL
3	KILLARA GRANGE, BENBURB, DUNGANNON, BT71 7JL
8	KILLARA GRANGE, DUNGANNON, BT71 7JL
	KILLARA GRANGE, DUNGANNON, BT71 7JL

110	KILLYLEA ROAD, ARMAGH, BT60 4LL
114	KILLYLEA ROAD, ARMAGH, BT60 4LL
118	KILLYLEA ROAD, ARMAGH, BT60 4LL
122	KILLYLEA ROAD, ARMAGH, BT60 4LL
124	KILLYLEA ROAD, ARMAGH, BT60 4LL
128	KILLYLEA ROAD, ARMAGH, BT60 4LL
129	KILLYLEA ROAD, ARMAGH, BT60 4LL
131	KILLYLEA ROAD, ARMAGH, BT60 4LL
87	KILLYLEA ROAD, ARMAGH, BT60 4LN
102	KILLYLEA ROAD, ARMAGH, BT60 4LQ
102A	KILLYLEA ROAD, ARMAGH, BT60 4LQ
102B	KILLYLEA ROAD, ARMAGH, BT60 4LQ
104	KILLYLEA ROAD, ARMAGH, BT60 4LQ
104A	KILLYLEA ROAD, ARMAGH, BT60 4LQ
106	KILLYLEA ROAD, ARMAGH, BT60 4LQ
86	KILLYLEA ROAD, ARMAGH, BT60 4LQ
86A	KILLYLEA ROAD, ARMAGH, BT60 4LQ
88	KILLYLEA ROAD, ARMAGH, BT60 4LQ
96	KILLYLEA ROAD, ARMAGH, BT60 4LQ
98	KILLYLEA ROAD, ARMAGH, BT60 4LQ
134	KILLYLEA ROAD, KILLYLEA, KILLYLEA, Co. ARMAGH. BT60 4LL
92	KILLYLEA ROAD, LISDRUMARD, ARMAGH, Co. ARMAGH. BT60 4LQ
100	KILLYLEA ROAD, LISDRUMARD, ARMAGH, Co. ARMAGH. BT60 4LQ
86B	KILLYLEA ROAD, TIREARLY, ARMAGH, Co. ARMAGH. BT60 4LQ
15	LISDOWN ROAD, ARMAGH, BT60 4PU
25	LISDOWN ROAD, ARMAGH, BT60 4PU
11	LISDOWN ROAD, ARMAGH, BT60 4PU
17	LISDOWN ROAD, ARMAGH, BT60 4PU
19	LISDOWN ROAD, ARMAGH, BT60 4PU
21	LISDOWN ROAD, ARMAGH, BT60 4PU
23	LISDOWN ROAD, ARMAGH, BT60 4PU
24	LISDOWN ROAD, ARMAGH, BT60 4PU
28	LISDOWN ROAD, ARMAGH, BT60 4PU
32	LISDOWN ROAD, ARMAGH, BT60 4PU
35	LISDOWN ROAD, ARMAGH, BT60 4PU
36	LISDOWN ROAD, ARMAGH, BT60 4PU
37	LISDOWN ROAD, ARMAGH, BT60 4PU
41	LISDOWN ROAD, ARMAGH, BT60 4PU
43	LISDOWN ROAD, ARMAGH, BT60 4PU
45	LISDOWN ROAD, ARMAGH, BT60 4PU
47A	LISDOWN ROAD, ARMAGH, BT60 4PU
5	LISDOWN ROAD, ARMAGH, BT60 4PU
51	LISDOWN ROAD, ARMAGH, BT60 4PU
53	LISDOWN ROAD, ARMAGH, BT60 4PU
55	LISDOWN ROAD, ARMAGH, BT60 4PU
58	LISDOWN ROAD, ARMAGH, BT60 4PU
59	LISDOWN ROAD, ARMAGH, BT60 4PU
68	LISDOWN ROAD, ARMAGH, BT60 4PU
LISDOBH	LISDOWN ROAD, ARMAGH, BT60 4PU
6	LISDOWN ROAD, BALLYAGHY, ARMAGH, Co. ARMAGH. BT60 4PU
47	LISDOWN ROAD, BALLYDOO, ARMAGH, Co. ARMAGH. BT60 4PU
49	LISDOWN ROAD, BALLYDOO, ARMAGH, Co. ARMAGH. BT60 4PU
7	LISDOWN ROAD, LISDOWN, ARMAGH, Co. ARMAGH. BT60 4PU
39	LISDOWN ROAD, LISDOWN, ARMAGH, Co. ARMAGH. BT60 4PU
121	LISDOWN ROAD, LISDOWN, ARMAGH, Co. ARMAGH. BT60 4PU
LISDOWN MISSION HALL	LISDOWN ROAD, LISDOWN, ARMAGH, Co. ARMAGH. BT60 4PU
62	LISDOWN ROAD, TAMLAGHT, ARMAGH, Co. ARMAGH. BT60 4PU
1	LISGOBBAN ROAD, DUNGANNON, BT71 7PT
5	LISTAMLET ROAD, DUNGANNON, BT71 7EG
14	LISTAMLET ROAD, DUNGANNON, BT71 7EG
20	LISTAMLET ROAD, DUNGANNON, BT71 7EG
22	LISTAMLET ROAD, DUNGANNON, BT71 7EG
25	LISTAMLET ROAD, DUNGANNON, BT71 7EG
3	LISTAMLET ROAD, DUNGANNON, BT71 7EG
5	LISTAMLET ROAD, DUNGANNON, BT71 7EG
5A	LISTAMLET ROAD, DUNGANNON, BT71 7EG
5A	LISTAMLET ROAD, DUNGANNON, BT71 7EG
10	LISTAMLET ROAD, LISTAMLET, DUNGANNON, Co. TYRONE. BT71 7EG
10	LISTAMLET ROAD, LISTAMLET, DUNGANNON, Co. TYRONE. BT71 7EG
12	LISTAMLET ROAD, LISTAMLET, DUNGANNON, Co. TYRONE. BT71 7EG
18	LISTAMLET ROAD, LISTAMLET, DUNGANNON, Co. TYRONE. BT71 7EG
12A	LISTAMLET ROAD, LISTAMLET, DUNGANNON, Co. TYRONE. BT71 7EG
1	LISTAMLET ROAD, MOY, DUNGANNON, BT71 7EG
11	LISTRAKELT ROAD, DERRYNOOSE, ARMAGH, BT60 3DP
12	LISTRAKELT ROAD, DERRYNOOSE, ARMAGH, BT60 3DP
15	LISTRAKELT ROAD, DERRYNOOSE, ARMAGH, BT60 3DP
17	LISTRAKELT ROAD, DERRYNOOSE, ARMAGH, BT60 3DP
19	LISTRAKELT ROAD, DERRYNOOSE, ARMAGH, BT60 3DP
20	LISTRAKELT ROAD, DERRYNOOSE, ARMAGH, BT60 3DP
21	LISTRAKELT ROAD, DERRYNOOSE, ARMAGH, BT60 3DP
21	LISTRAKELT ROAD, DERRYNOOSE, ARMAGH, BT60 3DP
24	LISTRAKELT ROAD, DERRYNOOSE, ARMAGH, BT60 3DP
27	LISTRAKELT ROAD, DERRYNOOSE, ARMAGH, BT60 3DP
31	LISTRAKELT ROAD, DERRYNOOSE, ARMAGH, BT60 3DP

33	LISTRAKELT ROAD, DERRYNOOSE, ARMAGH, BT60 3DP
34	LISTRAKELT ROAD, DERRYNOOSE, ARMAGH, BT60 3DP
5A	LISTRAKELT ROAD, DERRYNOOSE, ARMAGH, BT60 3DP
29	LISTRAKELT ROAD, DERRYNOOSE, KEADY, BT60 3DP
5	LISTRAKELT ROAD, DERRYNOOSE, LISTARKELT, ARMAGH, Co. ARMAGH. BT60 3DP
5	LISTRAKELT ROAD, DERRYNOOSE, LISTARKELT, ARMAGH, Co. ARMAGH. BT60 3DP
9	LISTRAKELT ROAD, DERRYNOOSE, LISTARKELT, ARMAGH, Co. ARMAGH. BT60 3DP
10	LISTRAKELT ROAD, DERRYNOOSE, LISTARKELT, ARMAGH, Co. ARMAGH. BT60 3DP
12	LISTRAKELT ROAD, DERRYNOOSE, LISTARKELT, ARMAGH, Co. ARMAGH. BT60 3DP
13	LISTRAKELT ROAD, DERRYNOOSE, LISTARKELT, ARMAGH, Co. ARMAGH. BT60 3DP
43	LISTRAKELT ROAD, DERRYNOOSE, LISTARKELT, ARMAGH, Co. ARMAGH. BT60 3DP
10A	LISTRAKELT ROAD, DERRYNOOSE, LISTARKELT, ARMAGH, Co. ARMAGH. BT60 3DP
21A	LISTRAKELT ROAD, DERRYNOOSE, LISTARKELT, ARMAGH, Co. ARMAGH. BT60 3DP
4	LISTRAKELT ROAD, KEADY, ARMAGH, BT60 3DP
18	LISTRAKELT ROAD, LISTARKELT, DERRYNOOSE, Co. ARMAGH. BT60 3DP
28	LISTRAKELT ROAD, LISTARKELT, DERRYNOOSE, Co. ARMAGH. BT60 3DP
30	LISTRAKELT ROAD, LISTARKELT, DERRYNOOSE, Co. ARMAGH. BT60 3DP
66	MADDAN ROAD, ARMAGH, BT60 3LJ
37	MADDAN ROAD, ARMAGH, BT60 3LJ
39	MADDAN ROAD, ARMAGH, BT60 3LJ
45	MADDAN ROAD, ARMAGH, BT60 3LJ
48	MADDAN ROAD, ARMAGH, BT60 3LJ
56	MADDAN ROAD, ARMAGH, BT60 3LJ
57	MADDAN ROAD, ARMAGH, BT60 3LJ
60	MADDAN ROAD, ARMAGH, BT60 3LJ
63	MADDAN ROAD, ARMAGH, BT60 3LJ
67	MADDAN ROAD, ARMAGH, BT60 3LJ
69	MADDAN ROAD, ARMAGH, BT60 3LJ
80	MADDAN ROAD, ARMAGH, BT60 3LJ
81	MADDAN ROAD, ARMAGH, BT60 3LJ
87	MADDAN ROAD, ARMAGH, BT60 3LJ
89	MADDAN ROAD, ARMAGH, BT60 3LJ
11	MADDAN ROAD, ARMAGH, BT60 3LN
15	MADDAN ROAD, ARMAGH, BT60 3LN
19	MADDAN ROAD, ARMAGH, BT60 3LN
36	MADDAN ROAD, ARMAGH, BT60 3LN
7A	MADDAN ROAD, ARMAGH, BT60 3LN
129	MADDAN ROAD, ARMAGH, BT60 3LQ
133	MADDAN ROAD, ARMAGH, BT60 3LQ
40	MADDAN ROAD, DRUMACANVER, ARMAGH, Co. ARMAGH. BT60 3LJ
47	MADDAN ROAD, DRUMACANVER, ARMAGH, Co. ARMAGH. BT60 3LJ
52	MADDAN ROAD, DRUMACANVER, ARMAGH, Co. ARMAGH. BT60 3LJ
55	MADDAN ROAD, DRUMACANVER, ARMAGH, Co. ARMAGH. BT60 3LJ
90	MADDAN ROAD, DRUMACANVER, ARMAGH, Co. ARMAGH. BT60 3LJ
91	MADDAN ROAD, DRUMACANVER, ARMAGH, Co. ARMAGH. BT60 3LJ
48A	MADDAN ROAD, DRUMACANVER, ARMAGH, Co. ARMAGH. BT60 3LJ
YOUNGS MEMORIAL HALL	MADDAN ROAD, DRUMACANVER, ARMAGH, Co. ARMAGH. BT60 3LJ
24	MADDAN ROAD, DRUMACANVER, ARMAGH, Co. ARMAGH. BT60 3LN
30	MADDAN ROAD, DRUMACANVER, ARMAGH, Co. ARMAGH. BT60 3LN
11A	MADDAN ROAD, DRUMACANVER, ARMAGH, Co. ARMAGH. BT60 3LN
3A	MADDAN ROAD, DRUMACANVER, ARMAGH, Co. ARMAGH. BT60 3LN
114	MADDAN ROAD, DRUMACANVER, ARMAGH, Co. ARMAGH. BT60 3LN
125	MADDAN ROAD, DRUMGREENAGH, ARMAGH, Co. ARMAGH. BT60 3LJ
73	MADDAN ROAD, DRUMGREENAGH, ARMAGH, Co. ARMAGH. BT60 3LQ
81A	MADDAN ROAD, DRUMMOND, ARMAGH, Co. ARMAGH. BT60 3LJ
85	MADDAN ROAD, DRUMMOND, ARMAGH, Co. ARMAGH. BT60 3LJ
94	MADDAN ROAD, KEADY, ARMAGH, BT60 3LJ
101	MADDAN ROAD, MADDAN, ARMAGH, Co. ARMAGH. BT60 3LJ
102	MADDAN ROAD, MADDAN, ARMAGH, Co. ARMAGH. BT60 3LJ
104	MADDAN ROAD, MADDAN, ARMAGH, Co. ARMAGH. BT60 3LJ
105	MADDAN ROAD, MADDAN, ARMAGH, Co. ARMAGH. BT60 3LJ
107	MADDAN ROAD, MADDAN, ARMAGH, Co. ARMAGH. BT60 3LJ
111	MADDAN ROAD, MADDAN, ARMAGH, Co. ARMAGH. BT60 3LJ
10	MADDAN ROAD, TAMLAGHT, ARMAGH, Co. ARMAGH.
12	MADDAN ROAD, TAMLAGHT, ARMAGH, Co. ARMAGH.
3	MADDAN ROAD, TAMLAGHT, ARMAGH, Co. ARMAGH. BT60 3LN
5	MADDAN ROAD, TAMLAGHT, ARMAGH, Co. ARMAGH. BT60 3LN
60A	MADDEN ROAD, ARMAGH, BT60 3LJ
7	MADDEN ROAD, ARMAGH, BT60 3LN
66A	MADDEN ROAD, KEADY, ARMAGH, BT60 3LJ
HILLVIEW	MADDEN ROAD, KEADY, BT60 3LN
4	MAIN STREET, BLACKWATERTOWN OR LISBOFIN, BLACKWATERTOWN, Co. ARMAGH. BT71 7HL
39	MAIN STREET, BLACKWATERTOWN OR LISBOFIN, BLACKWATERTOWN, Co. ARMAGH. BT71 7HL
41	MAIN STREET, BLACKWATERTOWN OR LISBOFIN, BLACKWATERTOWN, Co. ARMAGH. BT71 7HL
50	MAIN STREET, BLACKWATERTOWN OR LISBOFIN, BLACKWATERTOWN, Co. ARMAGH. BT71 7HL
53	MAIN STREET, BLACKWATERTOWN OR LISBOFIN, BLACKWATERTOWN, Co. ARMAGH. BT71 7HL
55	MAIN STREET, BLACKWATERTOWN OR LISBOFIN, BLACKWATERTOWN, Co. ARMAGH. BT71 7HL
57	MAIN STREET, BLACKWATERTOWN OR LISBOFIN, BLACKWATERTOWN, Co. ARMAGH. BT71 7HL
57	MAIN STREET, BLACKWATERTOWN OR LISBOFIN, BLACKWATERTOWN, Co. ARMAGH. BT71 7HL
59	MAIN STREET, BLACKWATERTOWN OR LISBOFIN, BLACKWATERTOWN, Co. ARMAGH. BT71 7HL
39A	MAIN STREET, BLACKWATERTOWN OR LISBOFIN, BLACKWATERTOWN, Co. ARMAGH. BT71 7HL
39B	MAIN STREET, BLACKWATERTOWN OR LISBOFIN, BLACKWATERTOWN, Co. ARMAGH. BT71 7HL
39C	MAIN STREET, BLACKWATERTOWN OR LISBOFIN, BLACKWATERTOWN, Co. ARMAGH. BT71 7HL
39D	MAIN STREET, BLACKWATERTOWN OR LISBOFIN, BLACKWATERTOWN, Co. ARMAGH. BT71 7HL

39E	MAIN STREET, BLACKWATERTOWN OR LISBOFIN, BLACKWATERTOWN, Co. ARMAGH. BT71 7HL
39F	MAIN STREET, BLACKWATERTOWN OR LISBOFIN, BLACKWATERTOWN, Co. ARMAGH. BT71 7HL
156	MAIN STREET, BLACKWATERTOWN, BT71 7HJ
39 (Flat 2)	MAIN STREET, BLACKWATERTOWN, BT71 7HL
39 (Flat 3)	MAIN STREET, BLACKWATERTOWN, BT71 7HL
39 (Flat 4)	MAIN STREET, BLACKWATERTOWN, BT71 7HL
OLD CHURCH HALL	MAIN STREET, BLACKWATERTOWN, BT71 7HL
39 (Flat 1)	MAIN STREET, BLACKWATERTOWN, BT99 9XX
25	MAIN STREET, BLACKWATERTOWN, DUNGANNON, BT71 7HJ
45	MAIN STREET, BLACKWATERTOWN, DUNGANNON, BT71 7HL
35	MAIN STREET, BLACKWATERTOWN, DUNGANNON, BT71 7HL
37	MAIN STREET, BLACKWATERTOWN, DUNGANNON, BT71 7HL
39 (Flat 5)	MAIN STREET, BLACKWATERTOWN, DUNGANNON, BT71 7HL
43	MAIN STREET, BLACKWATERTOWN, DUNGANNON, BT71 7HL
44	MAIN STREET, BLACKWATERTOWN, DUNGANNON, BT71 7HL
47	MAIN STREET, BLACKWATERTOWN, DUNGANNON, BT71 7HL
48-50	MAIN STREET, BLACKWATERTOWN, DUNGANNON, BT71 7HL
49	MAIN STREET, BLACKWATERTOWN, DUNGANNON, BT71 7HL
49A	MAIN STREET, BLACKWATERTOWN, DUNGANNON, BT71 7HL
52	MAIN STREET, BLACKWATERTOWN, DUNGANNON, BT71 7HL
55A	MAIN STREET, BLACKWATERTOWN, DUNGANNON, BT71 7HL
19	MAJOR LANE, MOY, DUNGANNON, BT71 7DF
1	MAJORS LANE, DUNGANNON, BT71 7EQ
20	MAJORS LANE, DUNGANNON, BT71 7EQ
21	MAYDOWN ROAD, ARMAGH, BT61 8BU
11	MAYDOWN ROAD, ARMAGH, BT61 8BU
11A	MAYDOWN ROAD, ARMAGH, BT61 8BU
18	MAYDOWN ROAD, ARMAGH, BT61 8BU
20	MAYDOWN ROAD, ARMAGH, BT61 8BU
21	MAYDOWN ROAD, ARMAGH, BT61 8BU
23	MAYDOWN ROAD, ARMAGH, BT61 8BU
24	MAYDOWN ROAD, ARMAGH, BT61 8BU
24	MAYDOWN ROAD, ARMAGH, BT61 8BU
36A	MAYDOWN ROAD, ARMAGH, BT61 8BU
40	MAYDOWN ROAD, ARMAGH, BT61 8BU
7	MAYDOWN ROAD, ARMAGH, BT61 8BU
9	MAYDOWN ROAD, ARMAGH, BT61 8BU
92	MAYDOWN ROAD, ARTASOOLY, DUNGANNON, Co. ARMAGH. BT71 7LN
76A	MAYDOWN ROAD, ARTASOOLY, DUNGANNON, Co. ARMAGH. BT71 7LN
147	MAYDOWN ROAD, BENBURB, ARTASOOLY, DUNGANNON, Co. ARMAGH. BT71 7LJ
50	MAYDOWN ROAD, BENBURB, ARTASOOLY, DUNGANNON, Co. ARMAGH. BT71 7LN
77	MAYDOWN ROAD, BENBURB, ARTASOOLY, DUNGANNON, Co. ARMAGH. BT71 7LN
CHURCH OF THE IMMACULATE CONCEPTION	MAYDOWN ROAD, BENBURB, ARTASOOLY, DUNGANNON, Co. ARMAGH. BT71 7LN
147	MAYDOWN ROAD, BENBURB, DRUMDUFF, Co. ARMAGH. BT71 7LJ
109	MAYDOWN ROAD, BENBURB, DUNGANNON, BT74 7LN
48	MAYDOWN ROAD, BENBURB, LARAGHSHANKILL, Co. ARMAGH. BT71 7LN
60	MAYDOWN ROAD, BENBURB, LARAGHSHANKILL, Co. ARMAGH. BT71 7LN
66	MAYDOWN ROAD, BENBURB, LARAGHSHANKILL, Co. ARMAGH. BT71 7LN
72	MAYDOWN ROAD, BENBURB, LARAGHSHANKILL, Co. ARMAGH. BT71 7LN
72	MAYDOWN ROAD, BENBURB, LARAGHSHANKILL, Co. ARMAGH. BT71 7LN
158	MAYDOWN ROAD, BENBURB, MAYDOWN, Co. ARMAGH. BT71 7LJ
73	MAYDOWN ROAD, BENBURB, MULLYLOUGHAN, Co. ARMAGH. BT71 7LN
73	MAYDOWN ROAD, BENBURB, MULLYLOUGHAN, Co. ARMAGH. BT71 7LN
21A	MAYDOWN ROAD, DRUMSALLAN LOWER, ARMAGH, Co. ARMAGH. BT61 8BU
111	MAYDOWN ROAD, DUNGANNON, BT71 7LJ
67	MAYDOWN ROAD, DUNGANNON, BT71 7LN
52	MAYDOWN ROAD, DUNGANNON, BT71 7LN
59	MAYDOWN ROAD, DUNGANNON, BT71 7LN
66	MAYDOWN ROAD, DUNGANNON, BT71 7LN
68	MAYDOWN ROAD, DUNGANNON, BT71 7LN
68	MAYDOWN ROAD, DUNGANNON, BT71 7LN
72A	MAYDOWN ROAD, DUNGANNON, BT71 7LN
76	MAYDOWN ROAD, DUNGANNON, BT71 7LN
77	MAYDOWN ROAD, DUNGANNON, BT71 7LN
78	MAYDOWN ROAD, DUNGANNON, BT71 7LN
86	MAYDOWN ROAD, DUNGANNON, BT71 7LN
LARAGHSHANKILL FARM	MAYDOWN ROAD, DUNGANNON, BT71 7LN
36	MAYDOWN ROAD, KILMATROY, ARMAGH, Co. ARMAGH. BT61 8BU
45	MAYDOWN ROAD, MULLANTUR, ARMAGH, Co. ARMAGH. BT61 8BU
1	MILLTOWN ROAD, DUNGANNON, BT71 7NJ
5	MILLTOWN ROAD, DUNGANNON, BT71 7NJ
103A	MONAGH ROAD, ARMAGH, BT60 4DX
101	MONAGHAN ROAD, ARMAGH, BT60 4DX
103	MONAGHAN ROAD, ARMAGH, BT60 4DX
113	MONAGHAN ROAD, ARMAGH, BT60 4DX
115	MONAGHAN ROAD, ARMAGH, BT60 4DX
121	MONAGHAN ROAD, ARMAGH, BT60 4DX
123	MONAGHAN ROAD, ARMAGH, BT60 4DX
125	MONAGHAN ROAD, ARMAGH, BT60 4DX
127	MONAGHAN ROAD, ARMAGH, BT60 4DX
133	MONAGHAN ROAD, ARMAGH, BT60 4DX
135	MONAGHAN ROAD, ARMAGH, BT60 4DX
135	MONAGHAN ROAD, ARMAGH, BT60 4DX
135	MONAGHAN ROAD, ARMAGH, BT60 4DX

138	MONAGHAN ROAD, ARMAGH, BT60 4DX
138	MONAGHAN ROAD, ARMAGH, BT60 4DX
139	MONAGHAN ROAD, ARMAGH, BT60 4DX
143A	MONAGHAN ROAD, ARMAGH, BT60 4DX
145	MONAGHAN ROAD, ARMAGH, BT60 4DX
149	MONAGHAN ROAD, ARMAGH, BT60 4DX
149A	MONAGHAN ROAD, ARMAGH, BT60 4DX
99	MONAGHAN ROAD, ARMAGH, BT60 4DX
99A	MONAGHAN ROAD, ARMAGH, BT60 4DX
99B	MONAGHAN ROAD, ARMAGH, BT60 4DX
204	MONAGHAN ROAD, ARMAGH, BT60 4EB
205	MONAGHAN ROAD, ARMAGH, BT60 4EB
207	MONAGHAN ROAD, ARMAGH, BT60 4EB
171	MONAGHAN ROAD, ARMAGH, BT60 4EE
177	MONAGHAN ROAD, ARMAGH, BT60 4EE
177	MONAGHAN ROAD, ARMAGH, BT60 4EE
147	MONAGHAN ROAD, ARMAGH, BT60 4EF
147	MONAGHAN ROAD, ARMAGH, BT60 4EF
157	MONAGHAN ROAD, ARMAGH, BT60 4EF
157A	MONAGHAN ROAD, ARMAGH, BT60 4EF
157B	MONAGHAN ROAD, ARMAGH, BT60 4EF
159	MONAGHAN ROAD, ARMAGH, BT60 4EF
161A	MONAGHAN ROAD, ARMAGH, BT60 4EF
161B	MONAGHAN ROAD, ARMAGH, BT60 4EF
161C	MONAGHAN ROAD, ARMAGH, BT60 4EF
172	MONAGHAN ROAD, ARMAGH, BT60 4EY
174	MONAGHAN ROAD, ARMAGH, BT60 4EY
190	MONAGHAN ROAD, ARMAGH, BT60 4EZ
196	MONAGHAN ROAD, ARMAGH, BT60 4EZ
185	MONAGHAN ROAD, ARMAGH, BT60 4EZ
185	MONAGHAN ROAD, ARMAGH, BT60 4EZ
185A	MONAGHAN ROAD, ARMAGH, BT60 4EZ
185A	MONAGHAN ROAD, ARMAGH, BT60 4EZ
193	MONAGHAN ROAD, ARMAGH, BT60 4EZ
196A	MONAGHAN ROAD, ARMAGH, BT60 4EZ
198	MONAGHAN ROAD, ARMAGH, BT60 4EZ
168	MONAGHAN ROAD, ARMAGH, BT60 4HA
153A	MONAGHAN ROAD, BROOTALLY, ARMAGH, Co. ARMAGH. BT60 4EF
143	MONAGHAN ROAD, BROOTALLY, MIDDLETOWN, Co. ARMAGH. BT60 4DX
145A	MONAGHAN ROAD, BROOTALLY, MIDDLETOWN, Co. ARMAGH. BT60 4DX
163	MONAGHAN ROAD, BROOTALLY, MIDDLETOWN, Co. ARMAGH. BT60 4EF
159A	MONAGHAN ROAD, BROOTALLY, MIDDLETOWN, Co. ARMAGH. BT60 4EF
179	MONAGHAN ROAD, DERNALEA, ARMAGH, Co. ARMAGH. BT60 4EE
175	MONAGHAN ROAD, DERNALEA, MIDDLETOWN, Co. ARMAGH. BT60 4EE
181	MONAGHAN ROAD, DERNALEA, MIDDLETOWN, Co. ARMAGH. BT60 4EE
187	MONAGHAN ROAD, DERNALEA, MIDDLETOWN, Co. ARMAGH. BT60 4EE
169	MONAGHAN ROAD, FARNALOY, MIDDLETOWN, Co. ARMAGH. BT60 4HA
97B	MONAGHAN ROAD, LISDRUMBRUGHAS, MIDDLETOWN, Co. ARMAGH.
95	MONAGHAN ROAD, LISDRUMBRUGHAS, MIDDLETOWN, Co. ARMAGH. BT60 4DX
117	MONAGHAN ROAD, LISDRUMBRUGHAS, MIDDLETOWN, Co. ARMAGH. BT60 4DX
119	MONAGHAN ROAD, LISDRUMBRUGHAS, MIDDLETOWN, Co. ARMAGH. BT60 4DX
141	MONAGHAN ROAD, LISDRUMBRUGHAS, MIDDLETOWN, Co. ARMAGH. BT60 4DX
155	MONAGHAN ROAD, LISDRUMBRUGHAS, MIDDLETOWN, Co. ARMAGH. BT60 4DX
103A	MONAGHAN ROAD, LISDRUMBRUGHAS, MIDDLETOWN, Co. ARMAGH. BT60 4DX
125A	MONAGHAN ROAD, LISDRUMBRUGHAS, MIDDLETOWN, Co. ARMAGH. BT60 4DX
133A	MONAGHAN ROAD, LISDRUMBRUGHAS, MIDDLETOWN, Co. ARMAGH. BT60 4DX
135A	MONAGHAN ROAD, LISDRUMBRUGHAS, MIDDLETOWN, Co. ARMAGH. BT60 4DX
135B	MONAGHAN ROAD, LISDRUMBRUGHAS, MIDDLETOWN, Co. ARMAGH. BT60 4DX
138A	MONAGHAN ROAD, LISDRUMBRUGHAS, MIDDLETOWN, Co. ARMAGH. BT60 4DX
97A	MONAGHAN ROAD, LISDRUMBRUGHAS, MIDDLETOWN, Co. ARMAGH. BT60 4DX
189	MONAGHAN ROAD, LISGLYNN, MIDDLETOWN, Co. ARMAGH. BT60 4EE
190	MONAGHAN ROAD, LISGLYNN, MIDDLETOWN, Co. ARMAGH. BT60 4EZ
190A	MONAGHAN ROAD, LISGLYNN, MIDDLETOWN, Co. ARMAGH. BT60 4EZ
190B	MONAGHAN ROAD, MIDDLETOWN, LISGLYNN, ARMAGH, Co. ARMAGH. BT60 4EZ
111	MONAGHAN ROAD, MILFORD, ARMAGH, BT60 4DX
153	MONAGHAN ROAD, MILFORD, ARMAGH, BT60 4EF
161	MONAGHAN ROAD, MILFORD, BT60 4EF
201	MONAGHAN ROAD, TAMLAGHT, MIDDLETOWN, Co. ARMAGH. BT60 4EB
222A	MONAGHAN ROAD, TAMLAGHT, MIDDLETOWN, Co. ARMAGH. BT60 4HQ
209	MONAGHAN ROAD, TYNAN, ARMAGH, BT60 4SD
213	MONAGHAN ROAD, TYNAN, ARMAGH, BT60 4SD
SITE 39	MOUNTVIEW, KEADY, BT60 3RW
142A	MOY ROAD, CULKEERAN, DUNGANNON, Co. TYRONE. BT71 7DX
142D	MOY ROAD, CULKEERAN, DUNGANNON, Co. TYRONE. BT71 7DX
125	MOY ROAD, DRUMGOLD, DUNGANNON, Co. TYRONE. BT71 7DX
115A	MOY ROAD, DRUMGOLD, DUNGANNON, Co. TYRONE. BT71 7DX
136	MOY ROAD, DUNGANNON, BT71 6BU
118	MOY ROAD, DUNGANNON, BT71 7DX
132	MOY ROAD, DUNGANNON, BT71 7DX
105	MOY ROAD, DUNGANNON, BT71 7DX
107	MOY ROAD, DUNGANNON, BT71 7DX
109	MOY ROAD, DUNGANNON, BT71 7DX
110	MOY ROAD, DUNGANNON, BT71 7DX
115	MOY ROAD, DUNGANNON, BT71 7DX

116	MOY ROAD, DUNGANNON, BT71 7DX
116	MOY ROAD, DUNGANNON, BT71 7DX
120	MOY ROAD, DUNGANNON, BT71 7DX
122	MOY ROAD, DUNGANNON, BT71 7DX
128	MOY ROAD, DUNGANNON, BT71 7DX
142	MOY ROAD, DUNGANNON, BT71 7DX
142	MOY ROAD, DUNGANNON, BT71 7DX
142B	MOY ROAD, DUNGANNON, BT71 7DX
142C	MOY ROAD, DUNGANNON, BT71 7DX
132	MOY ROAD, GRANGE, DUNGANNON, Co. TYRONE. BT71 7DX
134	MOY ROAD, GRANGE, DUNGANNON, Co. TYRONE. BT71 7DX
120A	MOY ROAD, GRANGE, DUNGANNON, Co. TYRONE. BT71 7DX
1	MOYARD WAY, BENBURB, DUNGANNON, BT71 7LH
2	MOYARD WAY, BENBURB, DUNGANNON, BT71 7LH
3	MOYARD WAY, BENBURB, DUNGANNON, BT71 7LH
4	MOYARD WAY, BENBURB, DUNGANNON, BT71 7LH
5	MOYARD WAY, BENBURB, DUNGANNON, BT71 7LH
6	MOYARD WAY, BENBURB, DUNGANNON, BT71 7LH
59	MULLYARD ROAD, KEADY, ARMAGH, BT60 3HQ
60	MULLYARD ROAD, KEADY, ARMAGH, BT60 3HQ
65	MULLYARD ROAD, KEADY, ARMAGH, BT60 3HQ
100	MULLYBRANNON ROAD, FINELLY, DUNGANNON, Co. TYRONE. BT71 7ES
1	NAUL ROAD, KILLYLEA, ARMAGH, BT60 4LJ
11	NAUL ROAD, KILLYLEA, ARMAGH, BT60 4LJ
14	NAUL ROAD, KILLYLEA, ARMAGH, BT60 4LJ
18	NAUL ROAD, KILLYLEA, ARMAGH, BT60 4LJ
5	NAUL ROAD, KILLYLEA, ARMAGH, BT60 4LJ
5A	NAUL ROAD, KILLYLEA, ARMAGH, BT60 4LJ
9	NAUL ROAD, KILLYLEA, DRUMGAR, ARMAGH, Co. ARMAGH. BT60 4LJ
13	NAUL ROAD, KILLYLEA, DRUMGAR, ARMAGH, Co. ARMAGH. BT60 4LJ
GREENHILL LODGE	NAUL ROAD, KILLYLEA, DRUMGAR, ARMAGH, Co. ARMAGH. BT60 4LJ
115	NAVAN FORT ROAD, ARMAGH, BT60 4PT
121	NAVAN FORT ROAD, ARMAGH, BT60 4PT
125	NAVAN FORT ROAD, ARMAGH, BT60 4PX
126	NAVAN FORT ROAD, ARMAGH, BT60 4PX
136	NAVAN FORT ROAD, ARMAGH, BT60 4PX
138	NAVAN FORT ROAD, ARMAGH, BT60 4PX
144	NAVAN FORT ROAD, ARMAGH, BT60 4PX
150	NAVAN FORT ROAD, ARMAGH, BT60 4PY
151	NAVAN FORT ROAD, ARMAGH, BT60 4PY
156	NAVAN FORT ROAD, ARMAGH, BT60 4PY
156A	NAVAN FORT ROAD, ARMAGH, BT60 4PY
160	NAVAN FORT ROAD, ARMAGH, BT60 4PY
162	NAVAN FORT ROAD, ARMAGH, BT60 4PY
166	NAVAN FORT ROAD, ARMAGH, BT60 4PY
164	NAVAN FORT ROAD, AUGHRAFIN, ARMAGH, Co. ARMAGH. BT60 4PY
156B	NAVAN FORT ROAD, AUGHRAFIN, ARMAGH, Co. ARMAGH. BT60 4PY
146	NAVAN FORT ROAD, CULLENTAGH, ARMAGH, Co. ARMAGH.
135	NAVAN FORT ROAD, TAMLAGHT, CULLENTAGH, ARMAGH, Co. ARMAGH. BT60 4PX
147	NAVAN FORT ROAD, TAMLAGHT, CULLENTAGH, ARMAGH, Co. ARMAGH. BT60 4PY
153	NAVAN FORT ROAD, TAMLAGHT, CULLENTAGH, ARMAGH, Co. ARMAGH. BT60 4PY
119	NAVAN FORT ROAD, TAMLAGHT, TAMLAGHT, ARMAGH, Co. ARMAGH. BT60 4PT
122	NAVAN FORT ROAD, TAMLAGHT, TAMLAGHT, ARMAGH, Co. ARMAGH. BT60 4PT
KAMARIDS TYREARLY	NAVAN FORT ROAD, TAMLAGHT, TIREARLY, ARMAGH, Co. ARMAGH. BT60 4PT
134	NAVANFORT ROAD, ARMAGH, BT60 4PX
142	NAVANFORT ROAD, ARMAGH, BT60 4PX
147	NAVANFORT ROAD, ARMAGH, BT60 4PY
148	NAVANFORT ROAD, ARMAGH, BT60 4PY
87	OLD MOY ROAD, DRUMGOLD, DUNGANNON, Co. TYRONE. BT71 6PX
64	OLD MOY ROAD, DUNGANNON, BT71 6PU
89	OLD MOY ROAD, DUNGANNON, BT71 6PX
29	QUAYMOUNT, BLACKWATERTOWN OR LISBOFIN, BLACKWATERTOWN, Co. ARMAGH. BT71 7HW
29A	QUAYMOUNT, BLACKWATERTOWN OR LISBOFIN, BLACKWATERTOWN, Co. ARMAGH. BT71 7HW
12	QUAYMOUNT, BLACKWATERTOWN, DUNGANNON, BT71 7HW
1	QUAYMOUNT, BLACKWATERTOWN, DUNGANNON, BT71 7HW
10	QUAYMOUNT, BLACKWATERTOWN, DUNGANNON, BT71 7HW
11	QUAYMOUNT, BLACKWATERTOWN, DUNGANNON, BT71 7HW
13	QUAYMOUNT, BLACKWATERTOWN, DUNGANNON, BT71 7HW
14	QUAYMOUNT, BLACKWATERTOWN, DUNGANNON, BT71 7HW
15	QUAYMOUNT, BLACKWATERTOWN, DUNGANNON, BT71 7HW
16	QUAYMOUNT, BLACKWATERTOWN, DUNGANNON, BT71 7HW
17	QUAYMOUNT, BLACKWATERTOWN, DUNGANNON, BT71 7HW
18	QUAYMOUNT, BLACKWATERTOWN, DUNGANNON, BT71 7HW
19	QUAYMOUNT, BLACKWATERTOWN, DUNGANNON, BT71 7HW
2	QUAYMOUNT, BLACKWATERTOWN, DUNGANNON, BT71 7HW
20	QUAYMOUNT, BLACKWATERTOWN, DUNGANNON, BT71 7HW
21	QUAYMOUNT, BLACKWATERTOWN, DUNGANNON, BT71 7HW
22	QUAYMOUNT, BLACKWATERTOWN, DUNGANNON, BT71 7HW
23	QUAYMOUNT, BLACKWATERTOWN, DUNGANNON, BT71 7HW
24	QUAYMOUNT, BLACKWATERTOWN, DUNGANNON, BT71 7HW
25	QUAYMOUNT, BLACKWATERTOWN, DUNGANNON, BT71 7HW
26	QUAYMOUNT, BLACKWATERTOWN, DUNGANNON, BT71 7HW
27	QUAYMOUNT, BLACKWATERTOWN, DUNGANNON, BT71 7HW
28	QUAYMOUNT, BLACKWATERTOWN, DUNGANNON, BT71 7HW

3	QUAYMOUNT, BLACKWATERTOWN, DUNGANNON, BT71 7HW
4	QUAYMOUNT, BLACKWATERTOWN, DUNGANNON, BT71 7HW
5	QUAYMOUNT, BLACKWATERTOWN, DUNGANNON, BT71 7HW
6	QUAYMOUNT, BLACKWATERTOWN, DUNGANNON, BT71 7HW
8	QUAYMOUNT, BLACKWATERTOWN, DUNGANNON, BT71 7HW
9	QUAYMOUNT, BLACKWATERTOWN, DUNGANNON, BT71 7HW
28	QUAYMOUNT, BLACKWATERTOWN, DUNGANNON, BT71 7HW
15	QUAYMOUNT, BLACKWATERTOWN, DUNGANNON, BT72 7HW
6A	RAWES ROAD, DERRYNOOSE, ARMAGH, BT60 3EB
8	RAWES ROAD, DERRYNOOSE, ARMAGH, BT60 3EB
4	RAWES ROAD, DERRYNOOSE, ARMAGH, BT60 3EB
6	RAWES ROAD, DERRYNOOSE, RAWES, ARMAGH, Co. ARMAGH. BT60 3EB
10	RAWES ROAD, DERRYNOOSE, RAWES, ARMAGH, Co. ARMAGH. BT60 3EB
23	RAWES ROAD, DERRYNOOSE, RAWES, ARMAGH, Co. ARMAGH. BT60 3EB
27	RAWES ROAD, DERRYNOOSE, RAWES, ARMAGH, Co. ARMAGH. BT60 3EB
72	RAWES ROAD, DERRYNOOSE, RAWES, ARMAGH, Co. ARMAGH. BT60 3EB
6B	RAWES ROAD, DERRYNOOSE, RAWES, ARMAGH, Co. ARMAGH. BT60 3EB
14	RAWES ROAD, DERRYNOOSE, RAWES, ARMAGH, Co. ARMAGH. BT60 3EB
33	RHONE ROAD, DRUMGOLD, DUNGANNON, Co. TYRONE. BT71 7EN
38	RHONE ROAD, DRUMMOND, DUNGANNON, Co. TYRONE. BT71 7EN
40	RHONE ROAD, DRUMMOND, DUNGANNON, Co. TYRONE. BT71 7EN
44A	RHONE ROAD, DRUMMOND, DUNGANNON, Co. TYRONE. BT71 7EN
50	RHONE ROAD, DRUMMOND, DUNGANNON, Co. TYRONE. BT71 7EN
80	RHONE ROAD, DRUMMOND, DUNGANNON, Co. TYRONE. BT71 7EW
18	RHONE ROAD, DRUMMOND, DUNGANNON, Co. TYRONE. BT71 7EW
2	RHONE ROAD, DUNGANNON, BT71 7EN
4	RHONE ROAD, DUNGANNON, BT71 7EN
42	RHONE ROAD, DUNGANNON, BT71 7EN
44	RHONE ROAD, DUNGANNON, BT71 7EN
44A	RHONE ROAD, DUNGANNON, BT71 7EN
46	RHONE ROAD, DUNGANNON, BT71 7EN
49	RHONE ROAD, DUNGANNON, BT71 7EN
51	RHONE ROAD, DUNGANNON, BT71 7EN
53	RHONE ROAD, DUNGANNON, BT71 7EN
55	RHONE ROAD, DUNGANNON, BT71 7EN
50	RHONE ROAD, DUNGANNON, BT71 7EW
57	RHONE ROAD, DUNGANNON, BT71 7EW
58	RHONE ROAD, DUNGANNON, BT71 7EW
60	RHONE ROAD, DUNGANNON, BT71 7EW
67	RHONE ROAD, DUNGANNON, BT71 7EW
70	RHONE ROAD, DUNGANNON, BT71 7EW
76	RHONE ROAD, DUNGANNON, BT71 7EW
78	RHONE ROAD, DUNGANNON, BT71 7EW
84	RHONE ROAD, DUNGANNON, BT71 7EW
12	ROWAN ROAD, DERRYNOOSE, ARMAGH, BT60 3DR
16	ROWAN ROAD, DERRYNOOSE, ARMAGH, BT60 3DR
4	ROWAN ROAD, DERRYNOOSE, ARMAGH, BT60 3DR
4	ROWAN ROAD, DERRYNOOSE, ARMAGH, BT60 3DR
31	ROWAN ROAD, DERRYNOOSE, ARMAGH, BT60 3DR
35	ROWAN ROAD, DERRYNOOSE, ARMAGH, BT60 3DS
24	ROWAN ROAD, DERRYNOOSE, ARMAGH, BT60 3DS
37	ROWAN ROAD, DERRYNOOSE, FERGORT, ARMAGH, Co. ARMAGH.
9	ROWAN ROAD, DERRYNOOSE, KEADY, BT60 3DS
21	ROWAN ROAD, DERRYNOOSE, ROWAN, ARMAGH, Co. ARMAGH. BT60 3DR
12A	ROWAN ROAD, DERRYNOOSE, ROWAN, ARMAGH, Co. ARMAGH. BT60 3DR
2	ROWAN ROAD, KEADY, ARMAGH, BT60 3DR
20	SEYLOLAN LANE, DUNGANNON, BT71 7EH
5	SEYLOLAN LANE, DUNGANNON, BT71 7EH
10	SEYLOLAN LANE, GRANGE, DUNGANNON, Co. TYRONE. BT71 7EH
14	SEYLOLAN LANE, GRANGE, DUNGANNON, Co. TYRONE. BT71 7EH
15	SEYLOLAN LANE, SEYLOLAN, DUNGANNON, Co. TYRONE. BT71 7EH
16	SEYLOLAN LANE, SEYLOLAN, DUNGANNON, Co. TYRONE. BT71 7EH
17	SEYLOLAN LANE, SEYLOLAN, DUNGANNON, Co. TYRONE. BT71 7EH
37A	SEYLOLAN LANE, SEYLOLAN, DUNGANNON, Co. TYRONE. BT71 7EH
37A	SHEETRIM ROAD, KEADY, BT60 3LH
38	SHEETRIM ROAD, KEADY, BT60 3LH
37	SHEETRIM ROAD, ARMAGH, BT60 3LH
37	SHEETRIM ROAD, ARMAGH, BT60 3LH
38	SHEETRIM ROAD, ARMAGH, BT60 3LH
40	SHEETRIM ROAD, ARMAGH, BT60 3LH
40	SHEETRIM ROAD, ARMAGH, BT60 3LH
9	SHEETRIM ROAD, ARMAGH, BT60 3LH
15	SHEETRIM ROAD, DRUMHILLERY, CAVANAGARVAN, ARMAGH, Co. ARMAGH. BT60 3QE
16	SHEETRIM ROAD, DRUMHILLERY, CAVANAGARVAN, ARMAGH, Co. ARMAGH. BT60 3QE
19	SHEETRIM ROAD, DRUMHILLERY, CAVANAGARVAN, ARMAGH, Co. ARMAGH. BT60 3QE
21	SHEETRIM ROAD, DRUMHILLERY, CAVANAGARVAN, ARMAGH, Co. ARMAGH. BT60 3QE
23	SHEETRIM ROAD, DRUMHILLERY, CAVANAGARVAN, ARMAGH, Co. ARMAGH. BT60 3QE
45	SHEETRIM ROAD, DRUMHILLERY, CAVANAGARVAN, ARMAGH, Co. ARMAGH. BT60 3QE
30	SHEETRIM ROAD, DRUMHILLERY, DRUMGREENAGH, ARMAGH, Co. ARMAGH. BT60 3LH
28A	SHEETRIM ROAD, DRUMMOND, ARMAGH, Co. ARMAGH. BT60 3QE
40A	SHEETRIM ROAD, DRUMMOND, ARMAGH, Co. ARMAGH. BT60 3QE
40A	SHEETRIM ROAD, KEADY, ARMAGH, BT60 3LH
28	SHEETRIM ROAD, KEADY, ARMAGH, BT60 3LH
32	SHEETRIM ROAD, MIDDLETOWN, ARMAGH, BT60 3QE
	SHEETRIM ROAD, MIDDLETOWN, ARMAGH, BT60 3QE

34	SHEETRIM ROAD, MIDDLETOWN, ARMAGH, BT60 3QE
34A	SHEETRIM ROAD, MIDDLETOWN, ARMAGH, BT60 3QE
106	SYERLA ROAD, ANAGASNA GLEBE, DUNGANNON, Co. TYRONE. BT71 7ET
86	SYERLA ROAD, BALLYMACKILDUFF, DUNGANNON, Co. TYRONE. BT71 7ET
79	SYERLA ROAD, BALLYMACKILDUFF, DUNGANNON, Co. TYRONE. BT71 7EU
56	SYERLA ROAD, DRUMMOND, DUNGANNON, Co. TYRONE. BT71 7EP
59	SYERLA ROAD, DRUMMOND, DUNGANNON, Co. TYRONE. BT71 7EP
63	SYERLA ROAD, DUNGANNON, BT71 7EP
65	SYERLA ROAD, DUNGANNON, BT71 7EP
67	SYERLA ROAD, DUNGANNON, BT71 7EP
103	SYERLA ROAD, DUNGANNON, BT71 7ET
104	SYERLA ROAD, DUNGANNON, BT71 7ET
106	SYERLA ROAD, DUNGANNON, BT71 7ET
106	SYERLA ROAD, DUNGANNON, BT71 7ET
107	SYERLA ROAD, DUNGANNON, BT71 7ET
84	SYERLA ROAD, DUNGANNON, BT71 7ET
84A	SYERLA ROAD, DUNGANNON, BT71 7ET
84A	SYERLA ROAD, DUNGANNON, BT71 7ET
88	SYERLA ROAD, DUNGANNON, BT71 7ET
98	SYERLA ROAD, DUNGANNON, BT71 7ET
99	SYERLA ROAD, DUNGANNON, BT71 7ET
110	SYERLA ROAD, DUNGANNON, BT71 7PX
9A	TEACH BRAUNCH NA LOCHA, LISTRAKELT ROAD, DERRYNOOSE, KEADY, BT60 3DP
5	THE GRANGE, MOY, DUNGANNON, BT71 7EY
8	THE MAJOR'S LANE, CULKEERAN, DUNGANNON, Co. TYRONE. BT71 7FG
19	THE MAJOR'S LANE, CULKEERAN, DUNGANNON, Co. TYRONE. BT71 7FG
20	THE MAJOR'S LANE, CULKEERAN, DUNGANNON, Co. TYRONE. BT71 7FG
22	THE MAJOR'S LANE, DRUMANUEY, DUNGANNON, Co. TYRONE. BT71 7FG
24	THE MAJOR'S LANE, DRUMANUEY, DUNGANNON, Co. TYRONE. BT71 7FG
34	THE MAJOR'S LANE, DRUMANUEY, DUNGANNON, Co. TYRONE. BT71 7FG
67	THE MAJOR'S LANE, DRUMANUEY, DUNGANNON, Co. TYRONE. BT71 7FG
60	THE MAJORS LANE, DUNGANNON, BT71 7FG
93	THE MAJOR'S LANE, GRANGE, DUNGANNON, Co. TYRONE. BT71 7FG
49	TIEVENACREE ROAD, DERRYNOOSE, ARMAGH, BT60 3EE
35	TIVNACREE ROAD, DERRYNOOSE, ARMAGH, BT60 3ED
43	TIVNACREE ROAD, DERRYNOOSE, ARMAGH, BT60 3ED
55	TIVNACREE ROAD, DERRYNOOSE, ARMAGH, BT60 3ED
10	TIVNACREE ROAD, DERRYNOOSE, ARMAGH, BT60 3EE
14	TIVNACREE ROAD, DERRYNOOSE, ARMAGH, BT60 3EE
21	TIVNACREE ROAD, DERRYNOOSE, ARMAGH, BT60 3EE
23	TIVNACREE ROAD, DERRYNOOSE, ARMAGH, BT60 3EE
4	TIVNACREE ROAD, DERRYNOOSE, ARMAGH, BT60 3EE
16	TIVNACREE ROAD, DERRYNOOSE, LISLEA, ARMAGH, Co. ARMAGH. BT60 3EE
20	TIVNACREE ROAD, DERRYNOOSE, LISLEA, ARMAGH, Co. ARMAGH. BT60 3EE
22	TIVNACREE ROAD, DERRYNOOSE, LISLEA, ARMAGH, Co. ARMAGH. BT60 3EE
27	TIVNACREE ROAD, DERRYNOOSE, TIVNACREE, ARMAGH, Co. ARMAGH. BT60 3ED
46	TIVNACREE ROAD, DERRYNOOSE, TIVNACREE, ARMAGH, Co. ARMAGH. BT60 3ED
17	TIVNACREE ROAD, DERRYNOOSE, TIVNACREE, ARMAGH, Co. ARMAGH. BT60 3EE
32A	TOBERMASON ROAD, DUNGANNON, BT71 7QE
39A	TOBERMASON ROAD, DUNGANNON, BT71 7QE
33	TOBERMASSON ROAD, DUNGANNON, BT71 7QE
19A	TOBERMESSON ROAD, ANAGASNA GLEBE, BENBURB, Co. TYRONE. BT71 7QE
28	TOBERMESSON ROAD, BENBURB, DUNGANNON, BT71 7QE
12	TOBERMESSON ROAD, DRUMAY, BENBURB, Co. TYRONE. BT71 7QE
14	TOBERMESSON ROAD, DUNGANNON, BT71 7PU
14A	TOBERMESSON ROAD, DUNGANNON, BT71 7PU
14B	TOBERMESSON ROAD, DUNGANNON, BT71 7PU
14	TOBERMESSON ROAD, DUNGANNON, BT71 7QE
15	TOBERMESSON ROAD, DUNGANNON, BT71 7QE
15	TOBERMESSON ROAD, DUNGANNON, BT71 7QE
17	TOBERMESSON ROAD, DUNGANNON, BT71 7QE
18	TOBERMESSON ROAD, DUNGANNON, BT71 7QE
19	TOBERMESSON ROAD, DUNGANNON, BT71 7QE
20	TOBERMESSON ROAD, DUNGANNON, BT71 7QE
21	TOBERMESSON ROAD, DUNGANNON, BT71 7QE
27	TOBERMESSON ROAD, DUNGANNON, BT71 7QE
29A	TOBERMESSON ROAD, DUNGANNON, BT71 7QE
32	TOBERMESSON ROAD, DUNGANNON, BT71 7QE
33	TOBERMESSON ROAD, DUNGANNON, BT71 7QE
37	TOBERMESSON ROAD, DUNGANNON, BT71 7QE
39	TOBERMESSON ROAD, DUNGANNON, BT71 7QE
40	TOBERMESSON ROAD, DUNGANNON, BT71 7QE
42	TOBERMESSON ROAD, DUNGANNON, BT71 7QE
27A	TOBERMESSON ROAD, LISBANLEMNEIGH, BENBURB, Co. TYRONE. BT71 7QE
29	TOBERMESSON ROAD, TOBERMESSON GLEBE, BENBURB, Co. TYRONE. BT71 7QE
31	TOBERMESSON ROAD, TOBERMESSON GLEBE, BENBURB, Co. TYRONE. BT71 7QE
35	TONNAGH ROAD HILL, ARMAGH, BT60 4PZ
11	TONNAGH ROAD, ARMAGH, BT60 4PZ
33	TONNAGH ROAD, ARMAGH, BT60 4PZ
7	TONNAGH ROAD, ARMAGH, BT60 4PZ
36	TONNAGH ROAD, KILLYLEA, TONNAGH, Co. ARMAGH. BT60 4PZ
142	TREW MOUNT ROAD, DUNGANNON, BT71 7EB
144	TREW MOUNT ROAD, DUNGANNON, BT71 7EB
152	TREW MOUNT ROAD, DUNGANNON, BT71 7EB

151	TREW MOUNT ROAD, DUNGANNON, BT71 7ED
164	TREW MOUNT ROAD, DUNGANNON, BT71 7ED
166	TREW MOUNT ROAD, DUNGANNON, BT71 7ED
171	TREW MOUNT ROAD, DUNGANNON, BT71 7ED
187	TREW MOUNT ROAD, DUNGANNON, BT71 7ED
188	TREW MOUNT ROAD, DUNGANNON, BT71 7ED
190	TREW MOUNT ROAD, DUNGANNON, BT71 7ED
194A	TREW MOUNT ROAD, DUNGANNON, BT71 7ED
201	TREW MOUNT ROAD, DUNGANNON, BT71 7ED
203	TREW MOUNT ROAD, DUNGANNON, BT71 7ED
203A	TREW MOUNT ROAD, DUNGANNON, BT71 7ED
206	TREW MOUNT ROAD, DUNGANNON, BT71 7ED
206	TREW MOUNT ROAD, DUNGANNON, BT71 7ED
212	TREW MOUNT ROAD, DUNGANNON, BT71 7ED
220	TREW MOUNT ROAD, DUNGANNON, BT71 7ED
222	TREW MOUNT ROAD, DUNGANNON, BT71 7ED
222	TREW MOUNT ROAD, DUNGANNON, BT71 7ED
223	TREW MOUNT ROAD, DUNGANNON, BT71 7ED
194	TREW MOUNT ROAD, MOY, BT71 6RL
176	TREW MOUNT ROAD, MOY, DUNGANNON, BT71 7ED
210	TREW MOUNT ROAD, MOY, DUNGANNON, BT71 7ED
216	TREWMOUNT ROAD, DRUMGART, DUNGANNON, Co. TYRONE. BT71 7ED
184	TREWMOUNT ROAD, DRUMGART, MOY, Co. TYRONE. BT71 7ED
214	TREWMOUNT ROAD, DRUMGART, MOY, Co. TYRONE. BT71 7ED
228	TREWMOUNT ROAD, DRUMGART, MOY, Co. TYRONE. BT71 7ED
234	TREWMOUNT ROAD, DRUMGART, MOY, Co. TYRONE. BT71 7ED
231	TREWMOUNT ROAD, DRUMGRANNON, MOY, Co. TYRONE. BT71 7ED
233	TREWMOUNT ROAD, DRUMGRANNON, MOY, Co. TYRONE. BT71 7ED
144A	TREWMOUNT ROAD, DUNGANNON, BT71 7EB
182	TREWMOUNT ROAD, DUNGANNON, BT71 7ED
142	TREWMOUNT ROAD, GORTREA, MOY, Co. TYRONE. BT71 7EB
189A	TREWMOUNT ROAD, LISROAN, MOY, Co. TYRONE. BT71 7ED
189	TREWMOUNT ROAD, MOY, BT71 6RL
210A	TREWMOUNT ROAD, MOY, BT71 7ED
222A	TREWMOUNT ROAD, MOY, BT71 7ED
177	TREWMOUNT ROAD, MOY, DUNGANNON, BT71 7ED
135	TREWMOUNT ROAD, TREW, MOY, Co. TYRONE. BT71 7EB
154	TREWMOUNT ROAD, TURLEENAN, MOY, Co. TYRONE. BT71 7EB
173	TREWMOUNT ROAD, TURLEENAN, MOY, Co. TYRONE. BT71 7ED
174	TREWMOUNT ROAD, TURLEENAN, MOY, Co. TYRONE. BT71 7ED
11	TULLYCALLIDY ROAD, KILLYLEA, ARMAGH, BT60 4NE
14	TULLYCALLIDY ROAD, KILLYLEA, ARMAGH, BT60 4NE
18	TULLYCALLIDY ROAD, KILLYLEA, ARMAGH, BT60 4NE
22	TULLYCALLIDY ROAD, KILLYLEA, ARMAGH, BT60 4NE
6	TULLYCALLIDY ROAD, KILLYLEA, ARMAGH, BT60 4NE
9	TULLYCALLIDY ROAD, KILLYLEA, ARMAGH, BT60 4NE
27	TULLYCALLIDY ROAD, KILLYLEA, BT60 4NE
CORMEEN ORANGE HALL	TULLYCALLIDY ROAD, KILLYLEA, CORMEEN, ARMAGH, Co. ARMAGH. BT60 4NE
12	TULLYCALLIDY ROAD, KILLYLEA, TULLYCALLIDY, ARMAGH, Co. ARMAGH. BT60 4NE
20	TULLYCALLIDY ROAD, KILLYLEA, TULLYCALLIDY, ARMAGH, Co. ARMAGH. BT60 4NE
28	TULLYCALLIDY ROAD, KILLYLEA, TULLYCALLIDY, ARMAGH, Co. ARMAGH. BT60 4NE
33	TULLYCALLIDY ROAD, KILLYLEA, TULLYCALLIDY, ARMAGH, Co. ARMAGH. BT60 4NE
23	TULLYDONE ROAD, BENBURB, BT71 7QB
23A	TULLYDOWEY ROAD, BENBURB, DUNGANNON, BT71 7QB
47	TULLYDOWEY ROAD, BLACKWATERTOWN, DUNGANNON, BT71 7HS
31	TULLYDOWEY ROAD, DUNGANNON, BT71 7HS
TULLYDOWEY HOUSE	TULLYDOWEY ROAD, DUNGANNON, BT71 7HS
10	TULLYDOWEY ROAD, DUNGANNON, BT71 7QB
12	TULLYDOWEY ROAD, DUNGANNON, BT71 7QB
17	TULLYDOWEY ROAD, DUNGANNON, BT71 7QB
4	TULLYDOWEY ROAD, DUNGANNON, BT71 7QB
43 (Flat 1)	TULLYDOWEY ROAD, DUNGANNON, BT71 7QB
43 (Flat 2)	TULLYDOWEY ROAD, DUNGANNON, BT71 7QB
45	TULLYDOWEY ROAD, DUNGANNON, BT71 7QB
14	TULLYDOWEY ROAD, MOYARD, DUNGANNON, Co. TYRONE. BT71 7QB
15	TULLYDOWEY ROAD, MOYARD, DUNGANNON, Co. TYRONE. BT71 7QB
39	TULLYDOWEY ROAD, TULLYDOWEY, DUNGANNON, Co. TYRONE. BT71 7HS
51	TULLYDOWEY ROAD, TULLYDOWEY, DUNGANNON, Co. TYRONE. BT71 7HS
43	TULLYDOWEY ROAD, TULLYDOWEY, DUNGANNON, Co. TYRONE. BT71 7QB
33	TULLYDOWEY ROAD, TULLYLEARN, DUNGANNON, Co. TYRONE. BT71 7HS
37	TULLYDOWEY ROAD, TULLYLEARN, DUNGANNON, Co. TYRONE. BT71 7HS
31A	TULLYDOWEY ROAD, TULLYLEARN, DUNGANNON, Co. TYRONE. BT71 7HS
35A	TULLYDOWEY ROAD, TULLYLEARN, DUNGANNON, Co. TYRONE. BT71 7HS
39A	TULLYDOWEY ROAD, TULLYLEARN, DUNGANNON, Co. TYRONE. BT71 7HS
25	TULLYDOWEY ROAD, TULLYLEARN, DUNGANNON, Co. TYRONE. BT71 7QB
27	TULLYDOWEY ROAD, TULLYLEARN, DUNGANNON, Co. TYRONE. BT71 7QB
41	TULLYDOWEY ROAD, TULLYLEARN, DUNGANNON, Co. TYRONE. BT71 7QB
35	TULLYDOWEY, BENBURB, DUNGANNON, BT71 7HS
12	TULLYHIRM ROAD, DERRYNOOSE, ARMAGH, BT60 3DU
15	TULLYHIRM ROAD, DERRYNOOSE, ARMAGH, BT60 3DU
18	TULLYHIRM ROAD, DERRYNOOSE, ARMAGH, BT60 3DU
23	TULLYHIRM ROAD, DERRYNOOSE, ARMAGH, BT60 3DU
3	TULLYHIRM ROAD, DERRYNOOSE, TULLYHIRM, ARMAGH, Co. ARMAGH. BT60 3DU
11	TULLYHIRM ROAD, DERRYNOOSE, TULLYHIRM, ARMAGH, Co. ARMAGH. BT60 3DU

16	TULLYHIRM ROAD, DERRYNOOSE, TULLYHIRM, ARMAGH, Co. ARMAGH. BT60 3DU
32	TULLYHIRM ROAD, DERRYNOOSE, TULLYHIRM, ARMAGH, Co. ARMAGH. BT60 3DU
3	TULLYLEARN ROAD, BENBURB, DUNGANNON, BT71 7QB
SITE 1	TULLYLEARN ROAD, BENBURB, DUNGANNON, BT71 7QB
10	TULLYNEAGH ROAD, ARMAGH, BT61 8BN
12	TULLYNEAGH ROAD, ARMAGH, BT61 8BN
14	TULLYNEAGH ROAD, ARMAGH, BT61 8BN
15	TULLYNEAGH ROAD, ARMAGH, BT61 8BN
16	TULLYNEAGH ROAD, ARMAGH, BT61 8BN
21	TULLYNEAGH ROAD, ARMAGH, BT61 8BN
22	TULLYNEAGH ROAD, ARMAGH, BT61 8BN
24	TULLYNEAGH ROAD, ARMAGH, BT61 8BN
24	TULLYNEAGH ROAD, ARMAGH, BT61 8BN
3	TULLYNEAGH ROAD, GARVAGHY, ARMAGH, Co. ARMAGH. BT61 8BW
19	TULLYNEAGH ROAD, TULLYNEAGH, ARMAGH, Co. ARMAGH. BT61 8BN
26	TULLYNEAGH ROAD, TULLYNEAGH, ARMAGH, Co. ARMAGH. BT61 8BN
142	TULLYSARAN ROAD, ARMAGH, BT61 8BP
57	TULLYSARAN ROAD, ARMAGH, BT61 8HE
61	TULLYSARAN ROAD, ARMAGH, BT61 8HE
61	TULLYSARAN ROAD, ARMAGH, BT61 8HE
61A	TULLYSARAN ROAD, ARMAGH, BT61 8HE
61B	TULLYSARAN ROAD, ARMAGH, BT61 8HE
63	TULLYSARAN ROAD, ARMAGH, BT61 8HE
63	TULLYSARAN ROAD, ARMAGH, BT61 8HE
65	TULLYSARAN ROAD, ARMAGH, BT61 8HE
67	TULLYSARAN ROAD, ARMAGH, BT61 8HE
67	TULLYSARAN ROAD, ARMAGH, BT61 8HE
67A	TULLYSARAN ROAD, ARMAGH, BT61 8HE
92	TULLYSARAN ROAD, ARMAGH, BT61 8HE
92A	TULLYSARAN ROAD, ARMAGH, BT61 8HE
94	TULLYSARAN ROAD, ARMAGH, BT61 8HE
96	TULLYSARAN ROAD, ARMAGH, BT61 8HE
98	TULLYSARAN ROAD, ARMAGH, BT61 8HE
131	TULLYSARAN ROAD, ARMAGH, BT61 8HF
107	TULLYSARAN ROAD, ARMAGH, BT61 8HF
109	TULLYSARAN ROAD, ARMAGH, BT61 8HF
109A	TULLYSARAN ROAD, ARMAGH, BT61 8HF
111	TULLYSARAN ROAD, ARMAGH, BT61 8HF
111A	TULLYSARAN ROAD, ARMAGH, BT61 8HF
121	TULLYSARAN ROAD, ARMAGH, BT61 8HF
125	TULLYSARAN ROAD, ARMAGH, BT61 8HF
128	TULLYSARAN ROAD, ARMAGH, BT61 8HF
130	TULLYSARAN ROAD, ARMAGH, BT61 8HF
132	TULLYSARAN ROAD, ARMAGH, BT61 8HF
136B	TULLYSARAN ROAD, ARMAGH, BT61 8HF
137	TULLYSARAN ROAD, ARMAGH, BT61 8HF
148	TULLYSARAN ROAD, ARMAGH, BT61 8HF
154	TULLYSARAN ROAD, ARMAGH, BT61 8HF
115	TULLYSARAN ROAD, BALLYMARTRIM OTRA, ARMAGH, Co. ARMAGH. BT61 8HF
94A	TULLYSARAN ROAD, BALLYMARTRIM OTRA, ARMAGH, Co. ARMAGH. BT61 8HE
103	TULLYSARAN ROAD, BALLYMARTRIM OTRA, ARMAGH, Co. ARMAGH. BT61 8HF
119	TULLYSARAN ROAD, BALLYMARTRIM OTRA, ARMAGH, Co. ARMAGH. BT61 8HF
123	TULLYSARAN ROAD, BALLYMARTRIM OTRA, ARMAGH, Co. ARMAGH. BT61 8HF
123D	TULLYSARAN ROAD, BALLYMARTRIM OTRA, ARMAGH, Co. ARMAGH. BT61 8HF
146	TULLYSARAN ROAD, MULLANTUR, ARMAGH, Co. ARMAGH. BT61 8BP
59	TULLYSARAN ROAD, TULLYNICHOL, ARMAGH, Co. ARMAGH. BT61 8HE
69	TULLYSARAN ROAD, TULLYNICHOL, ARMAGH, Co. ARMAGH. BT61 8HE
71	TULLYSARAN ROAD, TULLYNICHOL, ARMAGH, Co. ARMAGH. BT61 8HE
55B	TULLYSARAN ROAD, TULLYNICHOL, ARMAGH, Co. ARMAGH. BT61 8HE
57A	TULLYSARAN ROAD, TULLYNICHOL, ARMAGH, Co. ARMAGH. BT61 8HE
57B	TULLYSARAN ROAD, TULLYNICHOL, ARMAGH, Co. ARMAGH. BT61 8HE
63C	TULLYSARAN ROAD, TULLYNICHOL, ARMAGH, Co. ARMAGH. BT61 8HE
69A	TULLYSARAN ROAD, TULLYNICHOL, ARMAGH, Co. ARMAGH. BT61 8HE
129	TULLYSARAN ROAD, TULLYSARAN, ARMAGH, Co. ARMAGH. BT61 8HF
130	TULLYSARAN ROAD, TULLYSARAN, ARMAGH, Co. ARMAGH. BT61 8HF
136	TULLYSARAN ROAD, TULLYSARAN, ARMAGH, Co. ARMAGH. BT61 8HF
61C	TULLYSARAN ROAD, ARMAGH, BT61 8HE

1. The first step in the process of creating a new product is to identify a market need. This involves conducting market research to understand the preferences and behaviors of potential customers. Once a need is identified, the next step is to develop a concept that addresses this need. This concept should be innovative and differentiated from existing products in the market.

2. After developing a concept, the next step is to create a prototype. This allows the development team to test the feasibility of the concept and make necessary adjustments. Prototyping can be done using various methods, including 3D printing, computer-aided design (CAD), and physical models. The prototype is used to gather feedback from potential users and stakeholders, which helps in refining the product design.

3. Once the prototype is refined, the next step is to conduct a detailed design and engineering phase. This involves creating technical drawings, specifications, and a bill of materials. The design team must ensure that the product is manufacturable and meets all required standards and regulations. This phase also includes selecting the appropriate materials and components for the product.

4. The final step in the process is to manufacture the product. This involves setting up a production line, sourcing materials, and assembling the product. Quality control is essential throughout the manufacturing process to ensure that the final product meets the desired quality standards. Once manufacturing is complete, the product is ready for distribution and sale to the market.

Appendix 3

P1 Form for the Substation and Drawing Schedule



Application for permission to develop land

Please read this page first.

Important: This form should NOT be used for the following types of application:

- Householder Application – Form PHD
- Listed Building Consent – Form LB1
- Conservation Area Consent – Form PCAC1
- Advertisement Consent – Form A1

Official Use

Applic No	Initials
Fee Rec'd	Date Rec'd
Receipt No	Ref No

Before completing this form, please read the 'Notes on completion of Form P1' and the 'Explanatory Notes on Applying for Planning Permission, Approval of Reserved Matters and Other Planning Consents.'

It is your responsibility to ensure that you have submitted all the relevant information to allow your planning application to be considered. Please note that failure to comply will result in your submission being immediately returned to you.

Ways we can help you

- Read the Explanatory Notes on Applying for Planning Permission, Approval of Reserved Matters and Other Planning Consents, and Notes on Completion of Form P1 (included within your planning application pack), or
- Visit our website at www.planningni.gov.uk, or
- Discuss any queries with your nearest Divisional Planning Office.

What you will need

Forms

It is vital that the Form P1 is fully completed, with 4 copies all duly signed and dated. Photocopies of the original are acceptable. You may need other forms – 'Supplementary Forms' – depending on the type of proposal you are applying for. Use Page 2, overleaf, to check if you need Supplementary Forms.

Plans and Drawings

Planning applications are open to the public for inspection and comment. It is essential that drawings are clear and precise; this will avoid misinterpretation, which could delay your application or lead to objections.

Due to the many different types of planning application, this note cannot cover all possibilities. Refer to the Explanatory Notes for further details.

All planning applications require:

- an accurate, up-to-date Ordnance Survey site location plan to scale not less than 1:2500 clearly showing the **boundary of the application site outlined in red**. Any other land owned by the applicant should be shown with a blue line around its boundaries, and if a public right of way exists

within or adjoining the site, it should be outlined in green.

In addition to the above:

Applications for **Full Permission** or Approval of **Reserved Matters** must include:

- a site layout/block plan to a scale not less than 1:500 showing the proposal in relation to the boundaries of the application site and neighbouring properties. All boundary treatments should be clearly annotated.
- existing and proposed floor plans to scale 1:50 or 1:100. You should clearly mark the new works, by using colour.
- all existing and proposed elevations to scale 1:50 or 1:100 giving details of the materials to be used in the external finish of walls and roofs and their colour. You should also include elevations of the boundary treatments including any walls, gates and fences etc.
- relevant cross-sections and existing and proposed levels to scale.

Applications for **residential development** proposals (with the exception of proposals for single dwellings in the countryside), must include:

- a site appraisal/analysis and a resulting concept plan and statement placing the development in its context and demonstrating how the design and layout have been conceived. (refer to Planning Policy Statement 7 'Quality Residential Environments')

Please submit 4 copies of drawings with your planning application. All drawings should have a title, be to scale and be in metric i.e. metres and centimetres. Drawings should show the whole of the property.

Fee

With most planning applications a fee is payable. It is essential that the correct fee is enclosed to avoid your application being returned. Please refer to 'Planning Fees – Explanatory Notes for Applicants'.

You should note that during processing, further information and details may be requested to enable us to determine your application.



An Agency within the Department of the

Environment

www.doeni.gov.uk



INVESTOR IN PEOPLE

Supplementary Forms

Answer Questions (i) to (iv) below to check if you need to include supplementary forms with your planning application. If you answer 'No' go on to the next Question. If you answer 'Yes' complete the appropriate supplementary form. All supplementary forms are available on our website www.planningni.gov.uk

If you do need supplementary forms, tick the boxes below when you've completed them.

- | | | | | |
|-------|---|--|---|---|
| (i) | Does the development involve the use or storage of Liquid Petroleum Gas or other Hazardous Substances (Listed on a Form P1A)? | No <input type="checkbox"/> | Yes <input checked="" type="checkbox"/> | Form P1A (1 copy) <input checked="" type="checkbox"/> |
| (ii) | Does your proposal involve the carrying out of any quarrying/mineral extraction? | No <input checked="" type="checkbox"/> | Yes <input type="checkbox"/> | Form P1B (2 copies) <input type="checkbox"/> |
| (iii) | Is your proposal for a farm dwelling (in a Green Belt or Countryside Policy Area or with access to a Protected Route)? | No <input checked="" type="checkbox"/> | Yes <input type="checkbox"/> | Form P1C (3 copies) <input type="checkbox"/> |
| (iv) | Does your proposal relate to a creche / day nursery, or nursery / residential home? | No <input checked="" type="checkbox"/> | Yes <input type="checkbox"/> | Form P1D (2 copies) <input type="checkbox"/> |

If you need any supplementary forms, fill them in BEFORE completing the rest of the form. Please use blue or black ink to fill in your planning application forms, and complete all sections in BLOCK letters.

Note: For certain types of development, a Transport Assessment would be required.

Additional Applications

When proposing to undertake a development there may be other forms of planning control to consider. Answer Questions (v) - (viii) below to check if you need to submit an additional application. If you answer 'Yes' complete the appropriate application and submit it to the relevant Divisional Planning Office.

- | | | | | |
|--------|---|--|------------------------------|---|
| (v) | Does your proposal relate to the alteration or demolition of a listed building? | No <input checked="" type="checkbox"/> | Yes <input type="checkbox"/> | Submit an application for Listed Building Consent, using Form LB1 |
| (vi) | Does your proposal relate to the demolition of a building within a Conservation Area? | No <input checked="" type="checkbox"/> | Yes <input type="checkbox"/> | You may need to submit an application for Conservation Area Consent, using Form PCAC1 |
| (vii) | Does your proposal involve the use or storage of any Hazardous Substances, which are subject to the controls set out in the Planning (COMAH) Regulations (N.I.) 2000? | No <input checked="" type="checkbox"/> | Yes <input type="checkbox"/> | Submit an application for Hazardous Substances Consent, using Form 1- 5 |
| (viii) | Does your proposal involve the display of any advertisements? | No <input checked="" type="checkbox"/> | Yes <input type="checkbox"/> | You may need to submit an application for Advertisement Consent, using Form A1 |

Note: You may also need to apply for approval under the Building Regulations, on forms available from your District Council.

1a. **Applicant's** name and address

Name Northern Ireland Electricity Limited	
Address Major Projects Danesfort, 120 Malone Road	
Town Belfast	Postcode BT9 5HT
Tel 08457 643643	Fax
E-mail clem.harvey@nie.co.uk	

1b. **Agent's** name and address (if any)

Name	
Address	
Town	Postcode
Tel	Fax
Contact name	
E-mail	
Ref No	

About the Application Site

2. Give the full postal address of the site to be developed
(outline in red on site location map and give townland if known)

Land to rear of 152 Trewmount Road in the townland of Turleenan, Moy, Dungannon.
Postcode BT71 7EB

3. What is the area of the site in hectares?

24.14

4. State the present use of the land / buildings (if vacant state last use and date last use ceased)

Arable farmland.

About your Development Proposal

5. Please tick the appropriate box below to indicate the type of application

Outline permission

☐

Full permission

☒

Reserved Matters

☐

If Reserved Matters, give ref no. of outline permission

/	/	/
---	---	---

6. Are you aware of a previous application for a similar proposal on this site? No

☒

Yes

☐

If Yes, give ref no. of previous application

/	/	/
---	---	---

7. Please give details of the proposed development, including purpose for which the land/buildings are to be used. (It is vital that a full and accurate description of the proposal is provided. Give as much detail as possible including number of houses/apartments etc)

Erection of a new 400/275kV electrical transmission substation to facilitate an overhead electrical transmission line detailed in Form P1 (NIE) application attached.

8. Do the current proposals involve (tick as appropriate)

new buildings

☒

alteration or extension of buildings

☐

change of use

☒

retention of development

☐

development without
complying with conditions

☐

other operational development

☒

Please turn over



9. Do the access arrangements for this development involve:(tick as appropriate)

Use of an existing unaltered access to a public road? ☐

Construction of a new access to a public road? ☐

Alteration of an existing access to a public road? ☒

Is the access for Vehicular Use ☒ Pedestrian Use ☐ Both ☐

If you propose to construct a new access or alter an existing one you **must** include full drawings with your application.

10. Do you own or control any adjoining land?

Yes ☐

No ☒

If Yes, outline in blue on site location map

11. Are you aware of the existence on the application site of any wildlife protected under the Wildlife (NI) Order 1985? (Refer to the EHS website www.ehsni.gov.uk)

Yes ☒

No ☐

If Yes, what species

See Consolidated ES

12. Is there a **public** right of way within or adjoining the site of the proposed development?

Yes ☐

No ☒

If Yes, show in green on your site location map

13. What is the source of the water supply?

Mains ☒

Other ☐

If Other, please specify

14. How will the surface water be disposed of?

The access road and substation site (hard standing area) drainage has been designed in accordance with the Sustainable Drainage Systems (SuDS) principles. A three stage treatment to ensure water quality has been designed - Infiltration, Filter Drains & Oil interception, SuDS Pond. The surface water will then be discharged to existing field drains. Surface water from the proposed earthworks at the substation site will be to proposed perforated field drains, which will discharge to existing field drains. Drainage from the remainder of the substation area will be "green field" and will be discharged to existing field drains. See Drawing 60032220 00 204 F for details.

15. How will foul sewage be disposed with?

Mains ☐

Septic Tank ☒

Other ☐

If Other,
please specify

16. Does the application relate to the erection of a dwelling house in/on any of the following? (see the current Area Plan or visit the website www.planningni.gov.uk)

a Green Belt Area ☐

a Countryside Policy Area ☐

a Protected Route ☐

If you have ticked any of the above, complete question 17. If not, go to question 18.

17. Is the proposed dwelling for a person involved in agriculture?

Yes ☐

(You need to complete form P1C)

No ☐

(Please complete questions (a) and (b))

(a) What is the reason for choosing this site?

(b) What is the proposed occupant's main occupation?

If your application relates to Non Residential Development please complete questions 18 to 22, if not go to question 23 on the next page

18. In the case of industrial development, give a brief description of the process, products and type of plant and machinery to be operated.

N/A Utility development comprising an electrical substation consisting of switchgear, transformers and an overhead electricity line.

19. What is the anticipated daily water requirement? m³

20. What is the nature, volume and proposed means of disposal of any trade effluents or trade refuse?

N/A

21. Please detail floorspace as indicated below

Floorspace uses	Existing area (m ²)		Proposed addition or replacement (m ²)		Total	
	Gross	Net	Gross	Net	Gross	Net
GIS Building	0		400		400	
Control Building	0		113.19		113.19	
Offices	0		137.77		137.77	
Storage	0		34.00		34.00	
Ancillary uses	0		206.12		206.12	
Total	0		891.08		891.08	

22. Indicate in the grids below answers to the following

Average No. of vehicles at premises daily from	Existing	Expected increase	Total
Staff	None	1-2	1-2
Visitors/Customers	None	None	None
Goods	None	Occassional	1-2

Average No. of persons attending premises daily	Existing	Expected increase	Total
Employees	None	1-2	1-2
Others Attending*	None	None	None
TOTAL	None	1-2	1-2

* Others attending include visitors, customers, diners, spectators, pupils etc.

Please turn over



Planning Application Certificate

23. • Fill in ONE of the following certificates as required under Article 22 of the Planning (Northern Ireland) Order 1991. This form constitutes a statement of ownership, not proof of ownership.
- If you are applying for Approval of Reserved Matters following a grant of outline permission a certificate is NOT required.

CERTIFICATE A

I hereby certify that the accompanying application is made by or on behalf of n/a

(Please use BLOCK LETTERS)

Who is in actual possession of every part of the land to which the said application relates and is entitled to *a fee simple absolute/a fee tail/a life estate/a tenancy of which at least 40 years remain unexpired in the land.

*You must delete words which do not apply.

Signature of applicant/agent

Date / /

Or

CERTIFICATE B

I hereby certify that the accompanying application is made by or on behalf of n/a

(Please use BLOCK LETTERS)

Who is the trustee of a trust or settlement which affects every part of the land to which the accompanying application relates and that at the date of the application:

- (a) a beneficiary under the trust or settlement is in the actual possession of every part of the land; and
- (b) no person other than a beneficiary under the trust or settlement is entitled to enter into the actual possession of any part of the said land within a period of 40 years.

Signature of applicant/agent

Date / /

Or

CERTIFICATE C

I hereby certify that the §requisite notice of the accompanying application has been given by or on behalf of

(Please use BLOCK LETTERS)

to any person, who at the beginning of the period of 21 days ending with the date of the said application was, in relation to all or any part of the land affected by the application:

- (a) a person then in actual possession;
- (b) the trustee of a trust or settlement where a beneficiary under the trust or settlement was in actual possession and no person other than such a beneficiary was entitled to enter into actual possession within a period of 40 years; and
- (c) a person [not being a person falling within (a) or (b)] entitled to enter into actual possession within a period of 40 years.

The persons upon whom notice was served are:

Name and Address	Interest	Date of service of notice
Mr D. R. Wilson - 99 Tamnamore Road, Dungannon	Owner	Jan 08/April 13
Mr D. A. Gilmore - 173 Trewmount Road, Moy	Owner	Jan 08/April 13
Mr MG Gilmore - 171 Trewmount Road, Moy	Owner	April 13
Mr S. Wylie - 152 Trewmount Road, Moy	Occupier	Jan 08/April 13
Mr W Patterson - 27 Derrygally Way, Dungannon	Owner	April 13
Mr B O'Neill - 17 Seyloran Lane, Dngannon	Owner	April 13
Mr Ray Wilson - 174 Trewmount Road, Moy	Owner	April 13
DRD Roads Service - Moygashel	Owner	April 13
Mr Joe Donnelly - 15 Gorestown Lane, Dungannon	Owner	April 13
Mr Ivan Whiteside - 24 Derrygally Road, Dungannon	Owner	April 13

Signature of applicant/agent

Date / /

§ Copies of the requisite notice (Form P2A) may be obtained from any Divisional Planning Office.

or

CERTIFICATE D

1. I hereby certify that the person making the accompanying application:
- (a) is unable to issue a certificate in accordance with either Article 22(1)(a) or (b) of the Planning (Northern Ireland) Order 1991;
 - (b) has made due enquiries and is of the opinion that he is unable to issue a certificate which would satisfy the requirements of Article 22(1)(c) of the said Order for the following reasons;
 - (c) has given the ^srequisite notice of the application to the undermentioned persons who, at the beginning of the period of 21 days ending with the date of the said application, were in the actual possession of all or part of the land to which the application relates, namely:

Name and Address

Date of service of notice

2. Notice of the said application has been published in the _____ on _____
/ / and a copy of the newspaper in which the notice appeared is enclosed.

Signature of applicant/agent

Date / /

^s Copies of the requisite notice (Form P2A) may be obtained from any Divisional Planning Office.

WARNING: Any person who knowingly or recklessly issues this certificate containing a statement which is false or misleading is guilty of an offence and liable on summary conviction to a fine.

Neighbour Notification of Planning Application

- You are not required to notify the occupiers listed below, this will be done by the Planning Service.

24. Please give the address of occupied buildings on neighbouring land. (You must give the addresses of all occupiers of buildings on sites which adjoin the boundary of the application site, and those which would adjoin the boundary but for an entry or a road less than 20 metres wide. Where occupants of a building have to be notified and the building is in multiple occupation give the addresses of all occupants).

a. Address 174 Trewmount Road Dungannon BT71 7ED Town Postcode	b. Address 27 Derrygally Way Dungannon BT71 6LY Town Postcode
c. Address 151 Trewmount Road Dungannon Town BT71 7ED Postcode	d. Address 220 Trewmount Road Dungannon Town BT71 7ED Postcode
e. Address Town Postcode	f. Address Town Postcode

If there is not enough space please list any additional addresses on a separate sheet.

Please turn over



Fee Payable

25. Please read the fee guidance notes and submit the correct fee as set out in the current scale of fees included within the planning application pack or refer to the Planning Service website www.planningni.gov.uk

Please give details of the fee category

5

Fee Paid in 2009

I enclose a cheque / postal order no.

for the sum of £ 11,500

Cheques or postal orders should be made payable to 'DOE (General Account)' and crossed 'Not negotiable, A/C Payee only'

Checklist

It is very important that you check to ensure that all of the requirements listed have been satisfied before submitting your application. Please note that failure to comply will result in your submission being returned immediately.

Please tick the boxes to indicate enclosures

Forms

Have all forms been completed fully, with the correct number of copies all duly signed and dated?



Have you completed the certificate of ownership section with the appropriate parts deleted? (Only one section A, B, C or D should be fully completed. If required, please refer to page 3 of "Explanatory Notes on Applying for Planning Permission, Approval of Reserved Matters and other Planning Consents").



Have you listed all of the neighbours who should be notified?



Plans/Drawings

Have you included Ordnance Survey based site location plans to scale, clearly showing the site outlined in red, ensuring that lands required for access to the public road and for the septic tank are included within the red line?



Have you submitted the required number and type of fully annotated detailed drawings to an appropriate scale?

Site Location Plan (x 4 copies)



Elevations (x 4 copies)



Site layout/Block Plan (x 4 copies)



Cross Sections (x 4 copies)



Floor Plans (x 4 copies)



Existing and Proposed Levels (x 4 copies)



Fee

Have you enclosed the correct fee ?



Reserved Matters

If you are applying for Reserved Matters approval following the grant of Outline permission, are all the conditions of the Outline approval met? (If not, the Reserved Matters approval cannot be sought and Full permission should be sought instead).



Declaration

The information *I/We have given in this Form P1 and accompanying plans is correct and complete to the best of my knowledge and belief.

***I / We apply for planning permission for the development described in this application and the accompanying plans.**

Signature of *Applicant/Agent

[Handwritten Signature]

Date 30/04/13

* Delete as appropriate

Tyrone-Cavan Interconnector Planning Application Drawing Schedule

April 2013

Form P1 and P1A - Substation Proposal

Appendix 3 of Planning Statement

Detail	Drawing Number	Details
Location Drawing for Proposed Development	60032220 00 101A	1:125,000 A3
Location Map for Turleenan Substation	60032220 00 102	1:125,000 A3
Site Plan for Turleenan Substation	60032220 00 103F	1:2,500 A1
Plan Drawing of Turleenan Substation & Access Road Working Area	60032220 00 104F	1:1,250 A1
Turleenan Substation Northern Terminal Tower Details	60032220 00 105	1:100 A1
Turleenan Substation Southern Terminal Tower Details	60032220 00 106	1:100 A1
Proposed Substation Layout	60032220 00 107A	1:500 A0
Temporary 275kV Diversion Works	60032220 00 108A	1:2,500 A1
Plan Drawing of Substation & Access Road showing section locations	60032220 00 200K	1:1,250 A1
Cross Sections A to E	60032220 00 201F	1:1,000 A1
Cross Sections F to H	60032220 00 202B	1:1,000 A1
Proposed Drainage Layout	60032220 00 204F	1:2,500 A1
Proposed SuDS Pond Layout	60032220 00 205A	Scale as shown A1
Proposed Access Road General Arrangement	60032220 00 210F	1:1,000 A1
Proposed Access Details	60032220 00 211C	1:500 A0
Proposed & Temporary Access Road Alignments and Long Sections	60032220 00 212C	Scale as shown A1
Proposed Plans and Elevations of Control Buildings	60032220 00 300A	1:100 A1
Proposed Plans and Elevations of GIS Switchgear Building	60032220 00 301C	1:100 A1
Planting Layout	60032220 00 400B	1:1,000 A1

Appendix 3 Annex A

P1A Forms And Data Specification Sheet



- A. Will the proposed development involve the use or storage of any of the substances listed. If so please indicate the substances involved and the quantities to be stored. For LPG please complete Sections B and C.

Liquefied petroleum gas such as commercial propane and commercial butane and any mixtures thereof held at a pressure greater than 1.4 bar absolute

Liquefied petroleum gas such as commercial propane and commercial butane and any mixture thereof held under refrigeration at a pressure of 1.4 bar absolute or less

Phosgene
Chlorine
Hydrogen fluoride
Sulphur trioxide
Acrylonitrile
Hydrogen cyanide
Carbon disulphide
Sulphur dioxide
Bromine
Ammonia (anhydrous or as solution containing more than 50% by weight of ammonia)
Hydrogen
Ethylene oxide
Propylene oxide
tert-Butyl peroxyacetate
tert-Butyl peroxyisobutyrate
tert-Butyl peroxy maleate
tert-Butyl peroxy isopropyl carbonate
Dibenzyl peroxydicarbonate
2, 2-Bis (tert-butylperoxy) butane
1, 1-Bis (tert-butylperoxy) cyclohexane
Di-sec-butyl peroxydicarbonate
2, 2-Dihydroperoxypropane
Di-n-propyl peroxydicarbonate
Methyl ethyl ketone peroxide
Sodium chlorate
Cellulose nitrate other than –

- (a) cellulose nitrate to which the Explosives Act 1875 applies (a); or
(b) solutions of cellulose nitrate where the nitrogen content of the cellulose nitrate does not exceed 12.3% by weight and the solution contains not more than 55 parts of cellulose nitrate per 100 parts by weight of solution.

Substances(s) involved (inc. those not listed above):-

Quantities to be stored:-

Method of storage:-

Ammonium nitrate and mixtures of ammonium nitrate where the nitrogen content derived from the ammonium nitrate exceeds 28% of the mixture by weight other than –

- (a) mixtures to which the Explosives Act 1875 applies (a); or
(b) ammonium nitrate based products manufactured chemically for use as fertilizer which comply with EC Directive 80/876/EEC (b).

Aqueous solutions containing more than 90 parts by weight of ammonium nitrate per 100 parts by weight of solution.

Liquid oxygen

Gas or any mixture of gases which are flammable in air and is held in the installation as a gas.*

A substance or any mixture of substances which is flammable in air and is normally held in the installation above its boiling point (measured at 1 bar absolute) as a liquid or as a mixture of liquid and gas at a pressure of more than 1.4 bar absolute.*

A liquefied gas or any mixture of liquefied gases, which is flammable in air, has a boiling point of less than 0° C (measured at 1 bar absolute) and is normally held in the installation under refrigeration or cooling at a pressure of 1.4 bar absolute or less.*

A liquid of any mixture of liquids, not included in the items marked * above which has a flash point of less than 21° C.

Pipelines

Pipelines containing any of the above substances.

SF6 Gas

16000kg

Contained in Metal Clad 275kV Switchgear

B. ADDITIONAL INFORMATION REQUIRED IF APPLICATION INVOLVES A BULK LIQUEFIED PETROLEUM GAS (LPG) INSTALLATION

1. Indicate grade(s) of LPG involved
- | | |
|------------------------|----------------------|
| Commercial Butane | <input type="text"/> |
| Commercial Propane | <input type="text"/> |
| Other (please specify) | <input type="text"/> |
2. Specify capacity of bulk storage vessel(s) (Clearly indicate units)
3. Indicate end-use of LPG
- | | |
|------------------------|----------------------|
| Space Heating | <input type="text"/> |
| Cooking | <input type="text"/> |
| Automotive Fuel | <input type="text"/> |
| Cylinder Filling | <input type="text"/> |
| Other (please specify) | <input type="text"/> |
4. Were LPG is withdrawn from the bulk vessel(s) in the liquid phase please specify diameter or pipeline(s) involved (clearly indicate units)
-
5. Indicate measures to be provided for bulk vessel(s) security
- | | |
|------------------------|----------------------|
| Lockable cover | <input type="text"/> |
| Fenced Compound | <input type="text"/> |
| Other (please specify) | <input type="text"/> |
6. Specify measures to be provided to prevent vehicle impact damage to bulk vessel(s), pipeline(s) and fittings.
-
7. Indicate Fire Fighting facilities to be provided
- | | |
|------------------------|----------------------|
| Extinguisher(s) | <input type="text"/> |
| Hose Reel | <input type="text"/> |
| Hydrant/Hoses | <input type="text"/> |
| Fixed Spray System | <input type="text"/> |
| Other (please specify) | <input type="text"/> |

C. ADDITIONAL INFORMATION REQUIRED IF APPLICATION INVOLVES LIQUEFIED PETROLEUM GAS (LPG) IN CYLINDERS

1. Indicate LPG supplying company
- | | |
|---|----------------------|
| <input type="checkbox"/> Calor | |
| <input type="checkbox"/> Ergas | |
| <input type="checkbox"/> Flogas | |
| <input type="checkbox"/> Other (please specify) | <input type="text"/> |
2. Indicate grade(s) of LPG involved
- | | |
|---|----------------------|
| <input type="checkbox"/> Commercial Butane | |
| <input type="checkbox"/> Commercial Propane | |
| <input type="checkbox"/> Other (please specify) | <input type="text"/> |
3. Specify sizes/capacities of cylinders involved (clearly indicate units)
-
4. Specify maximum quantity of LPG to be held in cylinders. (Treat empty cylinder as being full in determining maximum quantity/clearly indicate units.)
-

Form P1A



- A. Will the proposed development involve the use or storage of any of the substances listed. If so please indicate the substances involved and the quantities to be stored. For LPG please complete Sections B and C.

Liquefied petroleum gas such as commercial propane and commercial butane and any mixtures thereof held at a pressure greater than 1.4 bar absolute

Liquefied petroleum gas such as commercial propane and commercial butane and any mixture thereof held under refrigeration at a pressure of 1.4 bar absolute or less

Phosgene
Chlorine
Hydrogen fluoride
Sulphur trioxide
Acrylonitrile
Hydrogen cyanide
Carbon disulphide
Sulphur dioxide
Bromine
Ammonia (anhydrous or as solution containing more than 50% by weight of ammonia)
Hydrogen
Ethylene oxide
Propylene oxide
tert-Butyl peroxyacetate
tert-Butyl peroxyisobutyrate
tert-Butyl peroxy maleate
tert-Butyl peroxy isopropyl carbonate
Dibenzyl peroxydicarbonate
2, 2-Bis (tert-butylperoxy) butane
1, 1-Bis (tert-butylperoxy) cyclohexane
Di-sec-butyl peroxydicarbonate
2, 2-Dihydroperoxypropane
Di-n-propyl peroxydicarbonate
Methyl ethyl ketone peroxide
Sodium chlorate
Cellulose nitrate other than -

- (a) cellulose nitrate to which the Explosives Act 1875 applies (a); or
(b) solutions of cellulose nitrate where the nitrogen content of the cellulose nitrate does not exceed 12.3% by weight and the solution contains not more than 55 parts of cellulose nitrate per 100 parts by weight of solution.

Substances(s) involved (inc. those not listed above):-

Quantities to be stored:-

Method of storage:-

Ammonium nitrate and mixtures of ammonium nitrate where the nitrogen content derived from the ammonium nitrate exceeds 28% of the mixture by weight other than -

- (a) mixtures to which the Explosives Act 1875 applies (a); or
(b) ammonium nitrate based products manufactured chemically for use as fertilizer which comply with EC Directive 80/876/EEC (b).

Aqueous solutions containing more than 90 parts by weight of ammonium nitrate per 100 parts by weight of solution.

Liquid oxygen

Gas or any mixture of gases which are flammable in air and is held in the installation as a gas.*

A substance or any mixture of substances which is flammable in air and is normally held in the installation above its boiling point (measured at 1 bar absolute) as a liquid or as a mixture of liquid and gas at a pressure of more than 1.4 bar absolute.*

A liquefied gas or any mixture of liquefied gases, which is flammable in air, has a boiling point of less than 0°C (measured at 1 bar absolute) and is normally held in the installation under refrigeration or cooling at a pressure of 1.4 bar absolute or less.*

A liquid of any mixture of liquids, not included in the items marked * above which has a flash point of less than 21°C.

Pipelines

Pipelines containing any of the above substances.

Nyro Taurus Insulating Oil, IEC 60296 - Transformer Oil
- see attached data sheet for specification

3 Transformers- Approx 100,000 litres each

Steel tanks and Oil Bundings around tanks

B. ADDITIONAL INFORMATION REQUIRED IF APPLICATION INVOLVES A BULK LIQUEFIED PETROLEUM GAS (LPG) INSTALLATION

1. Indicate grade(s) of LPG involved
- | | |
|------------------------|----------------------|
| Commercial Butane | <input type="text"/> |
| Commercial Propane | <input type="text"/> |
| Other (please specify) | <input type="text"/> |
2. Specify capacity of bulk storage vessel(s)
(Clearly Indicate Units)
3. Indicate end-use of LPG
- | | |
|------------------------|----------------------|
| Space Heating | <input type="text"/> |
| Cooking | <input type="text"/> |
| Automotive Fuel | <input type="text"/> |
| Cylinder Filling | <input type="text"/> |
| Other (please specify) | <input type="text"/> |
4. Were LPG is withdrawn from the bulk vessel(s) in the liquid phase please specify diameter or pipeline(s) involved (clearly indicate units)
-
5. Indicate measures to be provided for bulk vessel(s) security
- | | |
|------------------------|----------------------|
| Lockable cover | <input type="text"/> |
| Fenced Compound | <input type="text"/> |
| Other (please specify) | <input type="text"/> |
6. Specify measures to be provided to prevent vehicle impact damage to bulk vessel(s), pipeline(s) and fittings.
-
7. Indicate Fire Fighting facilities to be provided
- | | |
|------------------------|----------------------|
| Extinguisher(s) | <input type="text"/> |
| Hose Reel | <input type="text"/> |
| Hydrant/Hoses | <input type="text"/> |
| Fixed Spray System | <input type="text"/> |
| Other (please specify) | <input type="text"/> |

C. ADDITIONAL INFORMATION REQUIRED IF APPLICATION INVOLVES LIQUEFIED PETROLEUM GAS (LPG) IN CYLINDERS

1. Indicate LPG supplying company
- | | |
|---|----------------------|
| <input type="checkbox"/> Calor | <input type="text"/> |
| <input type="checkbox"/> Ergas | |
| <input type="checkbox"/> Flogas | |
| <input type="checkbox"/> Other (please specify) | |
2. Indicate grade(s) of LPG involved
- | | |
|---|----------------------|
| <input type="checkbox"/> Commercial Butane | <input type="text"/> |
| <input type="checkbox"/> Commercial Propane | |
| <input type="checkbox"/> Other (please specify) | |
3. Specify sizes/capacities of cylinders involved (clearly indicate units)
-
4. Specify maximum quantity of LPG to be held in cylinders. (Treat empty cylinder as being full in determining maximum quantity/clearly indicate units.)
-

Property	Unit	Test method IEC	Guaranteed data Min	Max	Typical value
1. Physical					
Appearance		IEC 60296	Clear, free from sediment		complies
Density, 20°C	kg/dm ³	ISO 12185		0,895	0,868
Viscosity, 40°C	mm ² /s	ISO 3104		12,0	9,9
Viscosity, 30°C	mm ² /s	ISO 3104		1800	1000
Pour point	°C	ISO 3016		-40	-48
2. Chemical					
Acidity	mg KOH/g	IEC 62021		0,01	<0,01
Corrosive sulphur		DIN 51353	non-corrosive		non-corrosive
Corrosive sulphur		ASTM D 1275 B	non-corrosive		non-corrosive
Corrosive sulphur		IEC 62535	non-corrosive		non-corrosive
Aromatic content	%	IEC 60590			9
Antioxidant phenols	Wt %	IEC 60666		not detectable	not detectable
Water content	mg/kg	IEC 60814		30	<20
Furfural content	mg/kg	IEC 61198		0,1	<0,1
3. Electrical					
Dielectric dissipation factor (DDF) at 90°C		IEC 60247		0,005	<0,001
Interfacial tension	mN/m	ISO 6295	40		48
Breakdown voltage					
Before treatment	kV	IEC 60156	30		40-60
After treatment	kV		70		>70
4. Oxidation stability					
At 120°C, 164 h		IEC 61125 C			
Total acidity	mg KOH/g			1,2	0,23
Sludge	Wt %			0,8	0,07
DDF 90°C				0,500	0,040
5. Health, safety and environment					
Flash point, FM	°C	ISO 2719	135		149
DMSO extractable compounds	Wt %	IP 346		3	<3
PCB		IEC 61619	not detectable		not detectable

Nyro Taurus is an uninhibited insulating oil, meeting IEC 60296 (03) General specifications.

Appendix 4

P1 Form for Associated Works and Drawing Schedule



Application for permission to develop land

Please read this page first.

Important: This form should NOT be used for the following types of application:

- Householder Application – Form PHD
- Listed Building Consent – Form LB1
- Conservation Area Consent – Form PCAC1
- Advertisement Consent – Form A1

Official Use

Applic No	Initials
Fee Rec'd	Date Rec'd
Receipt No	Ref No

Before completing this form, please read the 'Notes on completion of Form P1' and the 'Explanatory Notes on Applying for Planning Permission, Approval of Reserved Matters and Other Planning Consents.'

It is your responsibility to ensure that you have submitted all the relevant information to allow your planning application to be considered. Please note that failure to comply will result in your submission being immediately returned to you.

Ways we can help you

- Read the Explanatory Notes on Applying for Planning Permission, Approval of Reserved Matters and Other Planning Consents, and Notes on Completion of Form P1 (included within your planning application pack), or
- Visit our website at www.planningni.gov.uk, or
- Discuss any queries with your nearest Divisional Planning Office.

What you will need

Forms

It is vital that the Form P1 is fully completed, with 4 copies all duly signed and dated. Photocopies of the original are acceptable. You may need other forms – 'Supplementary Forms' – depending on the type of proposal you are applying for. Use Page 2, overleaf, to check if you need Supplementary Forms.

Plans and Drawings

Planning applications are open to the public for inspection and comment. It is essential that drawings are clear and precise; this will avoid misinterpretation, which could delay your application or lead to objections.

Due to the many different types of planning application, this note cannot cover all possibilities. Refer to the Explanatory Notes for further details.

All planning applications require:

- an accurate, up-to-date Ordnance Survey site location plan to scale not less than 1:2500 clearly showing the **boundary of the application site outlined in red**. Any other land owned by the applicant should be shown with a blue line around its boundaries, and if a public right of way exists

within or adjoining the site, it should be outlined in green.

In addition to the above:

Applications for **Full Permission** or Approval of **Reserved Matters** must include:

- a site layout/block plan to a scale not less than 1:500 showing the proposal in relation to the boundaries of the application site and neighbouring properties. All boundary treatments should be clearly annotated.
- existing and proposed floor plans to scale 1:50 or 1:100. You should clearly mark the new works, by using colour.
- all existing and proposed elevations to scale 1:50 or 1:100 giving details of the materials to be used in the external finish of walls and roofs and their colour. You should also include elevations of the boundary treatments including any walls, gates and fences etc.
- relevant cross-sections and existing and proposed levels to scale.

Applications for **residential development** proposals (with the exception of proposals for single dwellings in the countryside), must include:

- a site appraisal/analysis and a resulting concept plan and statement placing the development in its context and demonstrating how the design and layout have been conceived. (refer to Planning Policy Statement 7 'Quality Residential Environments')

Please submit 4 copies of drawings with your planning application. All drawings should have a title, be to scale and be in metric i.e. metres and centimetres. Drawings should show the whole of the property.

Fee

With most planning applications a fee is payable. It is essential that the correct fee is enclosed to avoid your application being returned. Please refer to 'Planning Fees – Explanatory Notes for Applicants'.

You should note that during processing, further information and details may be requested to enable us to determine your application.



An Agency within the Department of the

Environment

www.doeni.gov.uk



INVESTOR IN PEOPLE

Supplementary Forms

Answer Questions (i) to (iv) below to check if you need to include supplementary forms with your planning application. If you answer 'No' go on to the next Question. If you answer 'Yes' complete the appropriate supplementary form. All supplementary forms are available on our website www.planningni.gov.uk

If you do need supplementary forms, tick the boxes below when you've completed them.

- | | | | | |
|-------|---|--|------------------------------|--|
| (i) | Does the development involve the use or storage of Liquid Petroleum Gas or other Hazardous Substances (Listed on a Form P1A)? | No <input checked="" type="checkbox"/> | Yes <input type="checkbox"/> | Form P1A (1 copy) <input type="checkbox"/> |
| (ii) | Does your proposal involve the carrying out of any quarrying/mineral extraction? | No <input checked="" type="checkbox"/> | Yes <input type="checkbox"/> | Form P1B (2 copies) <input type="checkbox"/> |
| (iii) | Is your proposal for a farm dwelling (in a Green Belt or Countryside Policy Area or with access to a Protected Route)? | No <input checked="" type="checkbox"/> | Yes <input type="checkbox"/> | Form P1C (3 copies) <input type="checkbox"/> |
| (iv) | Does your proposal relate to a creche / day nursery, or nursery / residential home? | No <input checked="" type="checkbox"/> | Yes <input type="checkbox"/> | Form P1D (2 copies) <input type="checkbox"/> |

If you need any supplementary forms, fill them in BEFORE completing the rest of the form. Please use blue or black ink to fill in your planning application forms, and complete all sections in BLOCK letters.

Note: For certain types of development, a Transport Assessment would be required.

Additional Applications

When proposing to undertake a development there may be other forms of planning control to consider. Answer Questions (v) - (viii) below to check if you need to submit an additional application. If you answer 'Yes' complete the appropriate application and submit it to the relevant Divisional Planning Office.

- | | | | | |
|--------|---|--|------------------------------|---|
| (v) | Does your proposal relate to the alteration or demolition of a listed building? | No <input checked="" type="checkbox"/> | Yes <input type="checkbox"/> | Submit an application for Listed Building Consent, using Form LB1 |
| (vi) | Does your proposal relate to the demolition of a building within a Conservation Area? | No <input checked="" type="checkbox"/> | Yes <input type="checkbox"/> | You may need to submit an application for Conservation Area Consent, using Form PCAC1 |
| (vii) | Does your proposal involve the use or storage of any Hazardous Substances, which are subject to the controls set out in the Planning (COMAH) Regulations (N.I.) 2000? | No <input checked="" type="checkbox"/> | Yes <input type="checkbox"/> | Submit an application for Hazardous Substances Consent, using Form 1- 5 |
| (viii) | Does your proposal involve the display of any advertisements? | No <input checked="" type="checkbox"/> | Yes <input type="checkbox"/> | You may need to submit an application for Advertisement Consent, using Form A1 |

Note: You may also need to apply for approval under the Building Regulations, on forms available from your District Council.

1a. **Applicant's** name and address

Name Northern Ireland Electricity Limited	
Address Major Projects	
Danesfort, 120 Malone Road	
Town Belfast	Postcode BT9 5HT
Tel 08457 643643	Fax
E-mail clem.harvey@nie.co.uk	

1b. **Agent's** name and address (if any)

Name	
Address	
Town	
Postcode	
Tel	Fax
Contact name	
E-mail	
Ref No	

About the Application Site

2. Give the full postal address of the site to be developed
(outline in red on site location map and give townland if known)

For postal addresses and townlands refer to Appendix 4 Annex A.

3. What is the area of the site in hectares?

146.92

4. State the present use of the land / buildings (if vacant state last use and date last use ceased)

Arable farm land, countryside, existing access gates and farm lanes.

About your Development Proposal

5. Please tick the appropriate box below to indicate the type of application

Outline permission

☐

Full permission

☒

Reserved Matters

☐

If Reserved Matters, give ref no. of outline permission

/ / /

6. Are you aware of a previous application for a similar proposal on this site? No

☐

Yes

☒

If Yes, give ref no. of previous application

O / 2009 / 0792 / F

7. Please give details of the proposed development, including purpose for which the land/buildings are to be used. (It is vital that a full and accurate description of the proposal is provided. Give as much detail as possible including number of houses/apartments etc)

Carry out associated works required for the erection of a single circuit 400kV overhead line comprising 102 towers over 34.1kms from Trewmount Road, Moy, in the townland of Turleenan to the border with the Republic of Ireland at the townland of Doohat or Crossreagh and a further section of overhead line extending for 0.2kms across the townland of Crossbane. Works to include site levelling, site preparation works, amending existing access points, construction of new access points, construction of new access lanes, construction of working areas, stringing areas, guarding, site boundary fencing and related mitigation works. Associated works required to amend the existing 275kV line removing one existing 275kV tower and erection of two new 275kV towers. Associated works required to enable connection via a new 400/275kV substation at Trewmount Road.

8. Do the current proposals involve (tick as appropriate)

new buildings

☐

alteration or extension of buildings

☐

change of use

☐

retention of development

☐

development without
complying with conditions

☐

other operational development

☒

Please turn over



9. Do the access arrangements for this development involve:(tick as appropriate)

Use of an existing unaltered access to a public road? ☒

Construction of a new access to a public road? ☒

Alteration of an existing access to a public road? ☒

Is the access for Vehicular Use ☒ Pedestrian Use ☐ Both ☐

If you propose to construct a new access or alter an existing one you **must** include full drawings with your application.

10. Do you own or control any adjoining land?

Yes ☐

No ☒

If **Yes**, outline in blue on site location map

11. Are you aware of the existence on the application site of any wildlife protected under the Wildlife (NI) Order 1985? (Refer to the EHS website www.ehsni.gov.uk)

Yes ☒

No ☐

If **Yes**, what species

See Consolidated ES

12. Is there a **public** right of way within or adjoining the site of the proposed development?

Yes ☒

No ☐

If **Yes**, show in green on your site location map

13. What is the source of the water supply?

Mains ☐

Other ☐

If Other, please specify

n/a

14. How will the surface water be disposed of?

Disperse into soil, water courses and existing field drains

15. How will foul sewage be disposed with?

Mains ☐

Septic Tank ☐

Other ☐

If Other,
please specify

n/a

16. Does the application relate to the erection of a dwelling house in/on any of the following? (see the current Area Plan or visit the website www.planningni.gov.uk)

a Green Belt Area ☐

a Countryside Policy Area ☐

a Protected Route ☐

If you have ticked any of the above, complete question 17. If not, go to question 18.

17. Is the proposed dwelling for a person involved in agriculture?

Yes ☐

(You need to complete form P1C)

No ☐

(Please complete questions (a) and (b))

(a) What is the reason for choosing this site?

(b) What is the proposed occupant's main occupation?

If your application relates to Non Residential Development please complete questions 18 to 22, if not go to question 23 on the next page

18. In the case of industrial development, give a brief description of the process, products and type of plant and machinery to be operated.

N/A Utility development comprising the preparation work and construction works associated with development of the Interconnector. The works specific to this application will comprise widening of accesses, construction of access tracks, tower working areas and stringing areas, guarding and fencing of the site and related mitigation works. Works associated with the Interconnector are detailed in application O/2009/0792 and include foundation excavation and filling, erection of towers and stringing of conductors. Equipment to be used on site includes rubber tyre/tracked excavators, concrete deliver lorry, crane or erection derrick and winch, pull/tensioner machine, conductor drums.

19. What is the anticipated daily water requirement? m³

20. What is the nature, volume and proposed means of disposal of any trade effluents or trade refuse?

N/A

21. Please detail floorspace as indicated below

Floorspace uses	Existing area (m ²)		Proposed addition or replacement (m ²)		Total	
	Gross	Net	Gross	Net	Gross	Net
Production	n/a		n/a		n/a	
Sales	n/a		n/a		n/a	
Offices	n/a		n/a		n/a	
Storage	n/a		n/a		n/a	
Ancillary uses	n/a		n/a		n/a	
Total	n/a		n/a		n/a	

22. Indicate in the grids below answers to the following

Average No. of vehicles at premises daily from	Existing	Expected increase	Total
Staff	See Annex 3 of the Transport Assessment		
Visitors/Customers			
Goods			

Average No. of persons attending premises daily	Existing	Expected increase	Total
Stage 1 Preparatory Site Works	0	3 people over 1-2 days/tower	3
Stage 2 Tower Foundations	0	6 people daily over 1 week/tower	6
Stage 3 Tower Assembly and Erection	0	8 people daily over 1 week/tower	8
Stage 4 Conductor/Insulator Installation	0	15 people daily over 1 week/tower	15
Stage 5 Reinstatement of Land	0	3 people daily over 1 week/tower	3

* Others attending include visitors, customers, diners, spectators, pupils etc.

Please turn over



Planning Application Certificate

23. • Fill in ONE of the following certificates as required under Article 22 of the Planning (Northern Ireland) Order 1991. This form constitutes a statement of ownership, not proof of ownership.
- If you are applying for Approval of Reserved Matters following a grant of outline permission a certificate is NOT required.

CERTIFICATE A

I hereby certify that the accompanying application is made by or on behalf of

(Please use BLOCK LETTERS)

Who is in actual possession of every part of the land to which the said application relates and is entitled to *a fee simple absolute/a fee tail/a life estate/a tenancy of which at least 40 years remain unexpired in the land.

*You must delete words which do not apply.

Signature of applicant/agent

Date / /

or

CERTIFICATE B

I hereby certify that the accompanying application is made by or on behalf of

(Please use BLOCK LETTERS)

Who is the trustee of a trust or settlement which affects every part of the land to which the accompanying application relates and that at the date of the application:

- (a) a beneficiary under the trust or settlement is in the actual possession of every part of the land; and
- (b) no person other than a beneficiary under the trust or settlement is entitled to enter into the actual possession of any part of the said land within a period of 40 years.

Signature of applicant/agent

Date / /

or

CERTIFICATE C

I hereby certify that the §requisite notice of the accompanying application has been given by or on behalf of

(Please use BLOCK LETTERS)

to any person, who at the beginning of the period of 21 days ending with the date of the said application was, in relation to all or any part of the land affected by the application:

- (a) a person then in actual possession;
- (b) the trustee of a trust or settlement where a beneficiary under the trust or settlement was in actual possession and no person other than such a beneficiary was entitled to enter into actual possession within a period of 40 years; and
- (c) a person [not being a person falling within (a) or (b)] entitled to enter into actual possession within a period of 40 years.

The persons upon whom notice was served are:

Name and Address

Interest

Date of service of notice

Signature of applicant/agent

Date / /

§ Copies of the requisite notice (Form P2A) may be obtained from any Divisional Planning Office.

or

CERTIFICATE D

1. I hereby certify that the person making the accompanying application:
- (a) is unable to issue a certificate in accordance with either Article 22(1)(a) or (b) of the Planning (Northern Ireland) Order 1991;
 - (b) has made due enquiries and is of the opinion that he is unable to issue a certificate which would satisfy the requirements of Article 22(1)(c) of the said Order for the following reasons;

The scale and extent of the lands involved in this application means that some landowners may be unknown.
 - (c) has given the requisite notice of the application to the undermentioned persons who, at the beginning of the period of 21 days ending with the date of the said application, were in the actual possession of all or part of the land to which the application relates, namely:

Name and Address Date of service of notice
See Appendix 4 Annex B See Appendix 4 Annex B
2. Notice of the said application has been published in the on
/ / and a copy of the newspaper in which the notice appeared is enclosed.

Signature of applicant/agent Date / /
§ Copies of the requisite notice (Form P2A) may be obtained from any Divisional Planning Office.

WARNING: Any person who knowingly or recklessly issues this certificate containing a statement which is false or misleading is guilty of an offence and liable on summary conviction to a fine.

Neighbour Notification of Planning Application

- You are not required to notify the occupiers listed below, this will be done by the Planning Service.

24. Please give the address of occupied buildings on neighbouring land. (You must give the addresses of all occupiers of buildings on sites which adjoin the boundary of the application site, and those which would adjoin the boundary but for an entry or a road less than 20 metres wide. Where occupants of a building have to be notified and the building is in multiple occupation give the addresses of all occupants).

a. Address See Appendix 2 Annex B Town Postcode	b. Address See Appendix 2 Annex B Town Postcode
c. Address See Appendix 2 Annex B Town Postcode	d. Address See Appendix 2 Annex B Town Postcode
e. Address See Appendix 1 Annex B Town Postcode	f. Address See Appendix 1 Annex B Town Postcode

If there is not enough space please list any additional addresses on a separate sheet.

Please turn over



Fee Payable

25. Please read the fee guidance notes and submit the correct fee as set out in the current scale of fees included within the planning application pack or refer to the Planning Service website www.planningni.gov.uk

Please give details of the fee category

12

I enclose a cheque / postal order no.

for the sum of £ 820

Cheques or postal orders should be made payable to 'DOE (General Account)' and crossed 'Not negotiable, A/C Payee only'

Checklist

It is very important that you check to ensure that all of the requirements listed have been satisfied before submitting your application. Please note that failure to comply will result in your submission being returned immediately.

Please tick the boxes to indicate enclosures

Forms

Have all forms been completed fully, with the correct number of copies all duly signed and dated?

☒

Have you completed the certificate of ownership section with the appropriate parts deleted? (Only one section A, B, C or D should be fully completed. If required, please refer to page 3 of "Explanatory Notes on Applying for Planning Permission, Approval of Reserved Matters and other Planning Consents").

☒

Have you listed all of the neighbours who should be notified?

☒

Plans/Drawings

Have you included Ordnance Survey based site location plans to scale, clearly showing the site outlined in red, ensuring that lands required for access to the public road and for the septic tank are included within the red line?

☒

Have you submitted the required number and type of fully annotated detailed drawings to an appropriate scale?

Site Location Plan (x 4 copies)

☒

Elevations (x 4 copies)

☐

Site layout/Block Plan (x 4 copies)

☒

Cross Sections (x 4 copies)

☐

Floor Plans (x 4 copies)

☒

Existing and Proposed Levels (x 4 copies)

☐

Fee

Have you enclosed the correct fee ?

☒

Reserved Matters

If you are applying for Reserved Matters approval following the grant of Outline permission, are all the conditions of the Outline approval met? (If not, the Reserved Matters approval cannot be sought and Full permission should be sought instead).

☐

Declaration

The information *I/We have given in this Form P1 and accompanying plans is correct and complete to the best of my knowledge and belief.

***I / We apply for planning permission for the development described in this application and the accompanying plans.**

Signature of *Applicant/Agent

[Handwritten Signature]

Date 30/04/13

* Delete as appropriate

Tyrone-Cavan Interconnector Planning Application Drawing Schedule

April 2013

P11 Form: Associated Works Application
Appendix 4 of Planning Statement

Title		Summary of Drawings	
Title		Drawing Numbers	Comments
Location Drawing for Proposed Development		60032220 00 101B	1:125,000 A3
Associated Works Site Location Plan (Redline Boundary Only)		60032220/3528/05 01 to 13	A0 13 sheets at 1:2500
Associated Works Site Location Plan		60032220/3528/04 01 to 13	A0 13 sheets at 1:2500
Associated Works Site Location Plan c/w Townland Boundaries Sheet		60032220/3528/04A/01	A0 1 sheet Not to Scale
Site Plan for Turleenan Substation		60032220 00 103F	1:2,500 A1
Access Track Plan		60032220/3528 AT1/1 to AT102 and ATOS	A0 101 sheets at 1:500
Tower Plans		60032220/3528 T1 to T102	A0 102 sheets at 1:100
Associated Works Composite Drawings		PE687-D141-095 001 to 102	A1 102 Sheets Scale as shown

Title	Drawing Number
Location Drawing for Proposed Development	60032220 00 101B
Associated Works Site Location Plan (Redline Boundary Only) Sheet 1 of 13 (1:2500@A0)	60032220/3528/05/01
Associated Works Site Location Plan (Redline Boundary Only) Sheet 2 of 13 (1:2500@A0)	60032220/3528/05/02
Associated Works Site Location Plan (Redline Boundary Only) Sheet 3 of 13 (1:2500@A0)	60032220/3528/05/03
Associated Works Site Location Plan (Redline Boundary Only) Sheet 4 of 13 (1:2500@A0)	60032220/3528/05/04
Associated Works Site Location Plan (Redline Boundary Only) Sheet 5 of 13 (1:2500@A0)	60032220/3528/05/05
Associated Works Site Location Plan (Redline Boundary Only) Sheet 6 of 13 (1:2500@A0)	60032220/3528/05/06
Associated Works Site Location Plan (Redline Boundary Only) Sheet 7 of 13 (1:2500@A0)	60032220/3528/05/07
Associated Works Site Location Plan (Redline Boundary Only) Sheet 8 of 13 (1:2500@A0)	60032220/3528/05/08
Associated Works Site Location Plan (Redline Boundary Only) Sheet 9 of 13 (1:2500@A0)	60032220/3528/05/09
Associated Works Site Location Plan (Redline Boundary Only) Sheet 10 of 13 (1:2500@A0)	60032220/3528/05/10
Associated Works Site Location Plan (Redline Boundary Only) Sheet 11 of 13 (1:2500@A0)	60032220/3528/05/11
Associated Works Site Location Plan (Redline Boundary Only) Sheet 12 of 13 (1:2500@A0)	60032220/3528/05/12
Associated Works Site Location Plan (Redline Boundary Only) Sheet 13 of 13 (1:2500@A0)	60032220/3528/05/13
Associated Works Site Location Plan Sheet 1 of 13 (1:2500@A0)	60032220/3528/04/01
Associated Works Site Location Plan Sheet 2 of 13 (1:2500@A0)	60032220/3528/04/02
Associated Works Site Location Plan Sheet 3 of 13 (1:2500@A0)	60032220/3528/04/03
Associated Works Site Location Plan Sheet 4 of 13 (1:2500@A0)	60032220/3528/04/04
Associated Works Site Location Plan Sheet 5 of 13 (1:2500@A0)	60032220/3528/04/05
Associated Works Site Location Plan Sheet 6 of 13 (1:2500@A0)	60032220/3528/04/06
Associated Works Site Location Plan Sheet 7 of 13 (1:2500@A0)	60032220/3528/04/07
Associated Works Site Location Plan Sheet 8 of 13 (1:2500@A0)	60032220/3528/04/08
Associated Works Site Location Plan Sheet 9 of 13 (1:2500@A0)	60032220/3528/04/09
Associated Works Site Location Plan Sheet 10 of 13 (1:2500@A0)	60032220/3528/04/10
Associated Works Site Location Plan Sheet 11 of 13 (1:2500@A0)	60032220/3528/04/11
Associated Works Site Location Plan Sheet 12 of 13 (1:2500@A0)	60032220/3528/04/12
Associated Works Site Location Plan Sheet 13 of 13 (1:2500@A0)	60032220/3528/04/13
Associated Works Site Location Plan c/w Townland Boundaries Sheet 1 of 1 (Not to scale@A0)	60032220/3528/04A/01
Site Plan for Turleenan Substation	60032220 00 103F
Access Track 1 At 1:500 Scale Sheet 1 of 2	60032220/3528/AT1/1
Access Track 1 At 1:500 Scale Sheet 2 of 2	60032220/3528/AT1/2
Access Track 2 At 1:500 Scale Sheet 1 of 1	60032220/3528/AT2/1
Access Track 3-4-5-6 At 1:500 Scale Sheet 1 of 3	60032220/3528/AT3-4-5-6/1
Access Track 3-4-5-6 At 1:500 Scale Sheet 2 of 3	60032220/3528/AT3-4-5-6/2
Access Track 3-4-5-6 At 1:500 Scale Sheet 3 of 3	60032220/3528/AT3-4-5-6/3
Access Track 7 At 1:500 Scale Sheet 1 of 1	60032220/3528/AT7/1
Access Track 8-9 At 1:500 Scale Sheet 1 of 2	60032220/3528/AT8-9/1
Access Track 8-9 At 1:500 Scale Sheet 2 of 2	60032220/3528/AT8-9/2
Access Track 10-11 At 1:500 Scale Sheet 1 of 1	60032220/3528/AT10-11/1
Access Track 12 At 1:500 Scale Sheet 1 of 1	60032220/3528/AT12/1
Access Track 13 At 1:500 Scale Sheet 1 of 1	60032220/3528/AT13/1
Access Track 14 At 1:500 Scale Sheet 1 of 1	60032220/3528/AT14/1
Access Track 15 At 1:500 Scale Sheet 1 of 2	60032220/3528/AT15/1
Access Track 15 At 1:500 Scale Sheet 2 of 2	60032220/3528/AT15/2
Access Track 16-17 At 1:500 Scale Sheet 1 of 2	60032220/3528/AT16-17/1
Access Track 16-17 At 1:500 Scale Sheet 2 of 2	60032220/3528/AT16-17/2
Access Track 18 At 1:500 Scale Sheet 1 of 1	60032220/3528/AT18/1
Access Track 19 At 1:500 Scale Sheet 1 of 1	60032220/3528/AT19/1
Access Track 20 At 1:500 Scale Sheet 1 of 2	60032220/3528/AT20/1
Access Track 20 At 1:500 Scale Sheet 2 of 2	60032220/3528/AT20/2
Access Track 21 At 1:500 Scale Sheet 1 of 1	60032220/3528/AT21/1
Access Track 22-23-24-25 At 1:500 Scale Sheet 1 of 3	60032220/3528/AT22-23-24-25/1
Access Track 22-23-24-25 At 1:500 Scale Sheet 2 of 3	60032220/3528/AT22-23-24-25/2
Access Track 22-23-24-25 At 1:500 Scale Sheet 3 of 3	60032220/3528/AT22-23-24-25/3
Access Track 26 At 1:500 Scale Sheet 1 of 1	60032220/3528/AT26/1
Access Track 27-28 At 1:500 Scale Sheet 1 of 1	60032220/3528/AT27-28/1
Access Track 29 At 1:500 Scale Sheet 1 of 1	60032220/3528/AT29/1
Access Track 30 At 1:500 Scale Sheet 1 of 1	60032220/3528/AT30/1
Access Track 31-32 At 1:500 Scale Sheet 1 of 2	60032220/3528/AT31-32/1
Access Track 31-32 At 1:500 Scale Sheet 2 of 2	60032220/3528/AT31-32/2
Access Track 33-34 At 1:500 Scale Sheet 1 of 4	60032220/3528/AT33-34/1
Access Track 33-34 At 1:500 Scale Sheet 2 of 4	60032220/3528/AT33-34/2
Access Track 33-34 At 1:500 Scale Sheet 3 of 4	60032220/3528/AT33-34/3
Access Track 33-34 At 1:500 Scale Sheet 4 of 4	60032220/3528/AT33-34/4
Access Track 35-36 At 1:500 Scale Sheet 1 of 1	60032220/3528/AT35-36/1
Access Track 37-38-39 At 1:500 Scale Sheet 1 of 3	60032220/3528/AT37-38-39/1
Access Track 37-38-39 At 1:500 Scale Sheet 2 of 3	60032220/3528/AT37-38-39/2
Access Track 37-38-39 At 1:500 Scale Sheet 3 of 3	60032220/3528/AT37-38-39/3
Access Track 40 At 1:500 Scale Sheet 1 of 1	60032220/3528/AT40/1
Access Track 41-42 At 1:500 Scale Sheet 1 of 1	60032220/3528/AT41-42/1

Tyrone-Cavan Interconnector Planning Application Drawing Schedule

April 2013

P11 Form: Associated Works Application
Appendix 4 of Planning Statement

Title		Summary of Drawings
Location Drawing for Proposed Development		Drawing Numbers
Associated Works Site Location Plan (Redline Boundary Only)		60032220 00 101B
Associated Works Site Location Plan		60032220/3528/05 01 to 13
Associated Works Site Location Plan c/w Townland Boundaries Sheet		60032220/3528/04 01 to 13
Site Plan for Turleenan Substation		60032220/3528/04A/01
Access Track Plan		60032220 00 103F
Tower Plans		60032220/3528 AT1/1 to AT102 and ATOS
Associated Works Composite Drawings		60032220/3528 T1 to T102
		PE687-D141-095 001 to 102
		A1 102 Sheets Scale as shown

Access Track 43 At 1:500 Scale Sheet 1 of 3	60032220/3528/AT43/1
Access Track 43 At 1:500 Scale Sheet 2 of 3	60032220/3528/AT43/2
Access Track 43 At 1:500 Scale Sheet 3 of 3	60032220/3528/AT43/3
Access Track 44-45-46 At 1:500 Scale Sheet 1 of 2	60032220/3528/AT44-45-46/1
Access Track 44-45-46 At 1:500 Scale Sheet 2 of 2	60032220/3528/AT44-45-46/2
Access Track 47 At 1:500 Scale Sheet 1 of 1	60032220/3528/AT47/1
Access Track 48 At 1:500 Scale Sheet 1 of 1	60032220/3528/AT48/1
Access Track 49 At 1:500 Scale Sheet 1 of 1	60032220/3528/AT49/1
Access Track 50 At 1:500 Scale Sheet 1 of 1	60032220/3528/AT50/1
Access Track 51-52 At 1:500 Scale Sheet 1 of 1	60032220/3528/AT51-52/1
Access Track 53 At 1:500 Scale Sheet 1 of 1	60032220/3528/AT53/1
Access Track 54 At 1:500 Scale Sheet 1 of 1	60032220/3528/AT54/1
Access Track 55-56 At 1:500 Scale Sheet 1 of 1	60032220/3528/AT55-56/1
Access Track 57-58 At 1:500 Scale Sheet 1 of 3	60032220/3528/AT57-58/1
Access Track 57-58 At 1:500 Scale Sheet 2 of 3	60032220/3528/AT57-58/2
Access Track 57-58 At 1:500 Scale Sheet 3 of 3	60032220/3528/AT57-58/3
Access Track 59-60 At 1:500 Scale Sheet 1 of 1	60032220/3528/AT59-60/1
Access Track 61 At 1:500 Scale Sheet 1 of 2	60032220/3528/AT61/1
Access Track 61 At 1:500 Scale Sheet 2 of 2	60032220/3528/AT61/2
Access Track 62-63 At 1:500 Scale Sheet 1 of 2	60032220/3528/AT62-63/1
Access Track 62-63 At 1:500 Scale Sheet 2 of 2	60032220/3528/AT62-63/2
Access Track 64 At 1:500 Scale Sheet 1 of 1	60032220/3528/AT64/1
Access Track 65-66-67 At 1:500 Scale Sheet 1 of 2	60032220/3528/AT65-66-67/1
Access Track 65-66-67 At 1:500 Scale Sheet 2 of 2	60032220/3528/AT65-66-67/2
Access Track 68-69 At 1:500 Scale Sheet 1 of 2	60032220/3528/AT68-69/1
Access Track 68-69 At 1:500 Scale Sheet 2 of 2	60032220/3528/AT68-69/2
Access Track 70 At 1:500 Scale Sheet 1 of 2	60032220/3528/AT70/1
Access Track 70 At 1:500 Scale Sheet 2 of 2	60032220/3528/AT70/2
Access Track 71 At 1:500 Scale Sheet 1 of 1	60032220/3528/AT71/1
Access Track 72 At 1:500 Scale Sheet 1 of 1	60032220/3528/AT72/1
Access Track 73-74 At 1:500 Scale Sheet 1 of 1	60032220/3528/AT73-74/1
Access Track 75 At 1:500 Scale Sheet 1 of 1	60032220/3528/AT75/1
Access Track 76 At 1:500 Scale Sheet 1 of 2	60032220/3528/AT76/1
Access Track 76 At 1:500 Scale Sheet 2 of 2	60032220/3528/AT76/2
Access Track 77-78-79 At 1:500 Scale Sheet 1 of 2	60032220/3528/AT77-78-79/1
Access Track 77-78-79 At 1:500 Scale Sheet 2 of 2	60032220/3528/AT77-78-79/2
Access Track 80-81 At 1:500 Scale Sheet 1 of 1	60032220/3528/AT80-81/1
Access Track 82 At 1:500 Scale Sheet 1 of 1	60032220/3528/AT82/1
Access Track 83-84 At 1:500 Scale Sheet 1 of 1	60032220/3528/AT83-84/1
Access Track 85 At 1:500 Scale Sheet 1 of 2	60032220/3528/AT85/1
Access Track 85 At 1:500 Scale Sheet 2 of 2	60032220/3528/AT85/2
Access Track 86-87 At 1:500 Scale Sheet 1 of 2	60032220/3528/AT86-87/1
Access Track 86-87 At 1:500 Scale Sheet 2 of 2	60032220/3528/AT86-87/2
Access Track 88 At 1:500 Scale Sheet 1 of 1	60032220/3528/AT88/1
Access Track 89 At 1:500 Scale Sheet 1 of 2	60032220/3528/AT89/1
Access Track 89 At 1:500 Scale Sheet 2 of 2	60032220/3528/AT89/2
Access Track 90 At 1:500 Scale Sheet 1 of 1	60032220/3528/AT90/1
Access Track 91 At 1:500 Scale Sheet 1 of 2	60032220/3528/AT91/1
Access Track 91 At 1:500 Scale Sheet 2 of 2	60032220/3528/AT91/2
Access Track 92 At 1:500 Scale Sheet 1 of 2	60032220/3528/AT92/1
Access Track 92 At 1:500 Scale Sheet 2 of 2	60032220/3528/AT92/2
Access Track 93-94 At 1:500 Scale Sheet 1 of 1	60032220/3528/AT93-94/1
Access Track 95 At 1:500 Scale Sheet 1 of 2	60032220/3528/AT95/1
Access Track 95 At 1:500 Scale Sheet 2 of 2	60032220/3528/AT95/2
Access Track 96 At 1:500 Scale Sheet 1 of 1	60032220/3528/AT96/1
Access Track 97-98 At 1:500 Scale Sheet 1 of 1	60032220/3528/AT97-98/1
Access Track 99-100 At 1:500 Scale Sheet 1 of 1	60032220/3528/AT99-100/1
Access Track 101 At 1:500 Scale Sheet 1 of 1	60032220/3528/AT101/1
Access Track 102 At 1:500 Scale Sheet 1 of 1	60032220/3528/AT102/1
Access Track Oversail (ATOS) At 1:500 Scale Sheet 1 of 1	60032220/3528/ATOS/1
Tower 1 At 1:100 Scale	60032220/3528/T1
Tower 2 At 1:100 Scale	60032220/3528/T2
Tower 3 At 1:100 Scale	60032220/3528/T3
Tower 4 At 1:100 Scale	60032220/3528/T4
Tower 5 At 1:100 Scale	60032220/3528/T5
Tower 6 At 1:100 Scale	60032220/3528/T6
Tower 7 At 1:100 Scale	60032220/3528/T7
Tower 8 At 1:100 Scale	60032220/3528/T8
Tower 9 At 1:100 Scale	60032220/3528/T9
Tower 10 At 1:100 Scale	60032220/3528/T10
Tower 11 At 1:100 Scale	60032220/3528/T11

Tyrone-Cavan Interconnector Planning Application Drawing Schedule

April 2013

P1 Form: Associated Works Application
Appendix 4 of Planning Statement

Summary of Drawings

Title	Drawing Numbers	Comments
Location Drawing for Proposed Development	60032220 00 101B	1:125,000 A3
Associated Works Site Location Plan (Redline Boundary Only)	60032220/3528/05 01 to 13	A0 13 sheets at 1:2500
Associated Works Site Location Plan	60032220/3528/04 01 to 13	A0 13 sheets at 1:2500
Associated Works Site Location Plan c/w Townland Boundaries Sheet	60032220/3528/04A/01	A0 1 sheet Not to Scale
Access Track Plan	60032220 00 103F	1:2,500 A1
Tower Plans	60032220/3528 AT1/1 to AT102 and ATOS	A0 101 sheets at 1:500
Associated Works Composite Drawings	60032220/3528 T1 to T102	A0 102 sheets at 1:100
	PE687-D141-095 001 to 102	A1 102 Sheets Scale as shown

Tower 12 At 1:100 Scale	60032220/3528/T12
Tower 13 At 1:100 Scale	60032220/3528/T13
Tower 14 At 1:100 Scale	60032220/3528/T14
Tower 15 At 1:100 Scale	60032220/3528/T15
Tower 16 At 1:100 Scale	60032220/3528/T16
Tower 17 At 1:100 Scale	60032220/3528/T17
Tower 18 At 1:100 Scale	60032220/3528/T18
Tower 19 At 1:100 Scale	60032220/3528/T19
Tower 20 At 1:100 Scale	60032220/3528/T20
Tower 21 At 1:100 Scale	60032220/3528/T21
Tower 22 At 1:100 Scale	60032220/3528/T22
Tower 23 At 1:100 Scale	60032220/3528/T23
Tower 24 At 1:100 Scale	60032220/3528/T24
Tower 25 At 1:100 Scale	60032220/3528/T25
Tower 26 At 1:100 Scale	60032220/3528/T26
Tower 27 At 1:100 Scale	60032220/3528/T27
Tower 28 At 1:100 Scale	60032220/3528/T28
Tower 29 At 1:100 Scale	60032220/3528/T29
Tower 30 At 1:100 Scale	60032220/3528/T30
Tower 31 At 1:100 Scale	60032220/3528/T31
Tower 32 At 1:100 Scale	60032220/3528/T32
Tower 33 At 1:100 Scale	60032220/3528/T33
Tower 34 At 1:100 Scale	60032220/3528/T34
Tower 35 At 1:100 Scale	60032220/3528/T35
Tower 36 At 1:100 Scale	60032220/3528/T36
Tower 37 At 1:100 Scale	60032220/3528/T37
Tower 38 At 1:100 Scale	60032220/3528/T38
Tower 39 At 1:100 Scale	60032220/3528/T39
Tower 40 At 1:100 Scale	60032220/3528/T40
Tower 41 At 1:100 Scale	60032220/3528/T41
Tower 42 At 1:100 Scale	60032220/3528/T42
Tower 43 At 1:100 Scale	60032220/3528/T43
Tower 44 At 1:100 Scale	60032220/3528/T44
Tower 45 At 1:100 Scale	60032220/3528/T45
Tower 46 At 1:100 Scale	60032220/3528/T46
Tower 47 At 1:100 Scale	60032220/3528/T47
Tower 48 At 1:100 Scale	60032220/3528/T48
Tower 49 At 1:100 Scale	60032220/3528/T49
Tower 50 At 1:100 Scale	60032220/3528/T50
Tower 51 At 1:100 Scale	60032220/3528/T51
Tower 52 At 1:100 Scale	60032220/3528/T52
Tower 53 At 1:100 Scale	60032220/3528/T53
Tower 54 At 1:100 Scale	60032220/3528/T54
Tower 55 At 1:100 Scale	60032220/3528/T55
Tower 56 At 1:100 Scale	60032220/3528/T56
Tower 57 At 1:100 Scale	60032220/3528/T57
Tower 58 At 1:100 Scale	60032220/3528/T58
Tower 59 At 1:100 Scale	60032220/3528/T59
Tower 60 At 1:100 Scale	60032220/3528/T60
Tower 61 At 1:100 Scale	60032220/3528/T61
Tower 62 At 1:100 Scale	60032220/3528/T62
Tower 63 At 1:100 Scale	60032220/3528/T63
Tower 64 At 1:100 Scale	60032220/3528/T64
Tower 65 At 1:100 Scale	60032220/3528/T65
Tower 66 At 1:100 Scale	60032220/3528/T66
Tower 67 At 1:100 Scale	60032220/3528/T67
Tower 68 At 1:100 Scale	60032220/3528/T68
Tower 69 At 1:100 Scale	60032220/3528/T69
Tower 70 At 1:100 Scale	60032220/3528/T70
Tower 71 At 1:100 Scale	60032220/3528/T71
Tower 72 At 1:100 Scale	60032220/3528/T72
Tower 73 At 1:100 Scale	60032220/3528/T73
Tower 74 At 1:100 Scale	60032220/3528/T74
Tower 75 At 1:100 Scale	60032220/3528/T75
Tower 76 At 1:100 Scale	60032220/3528/T76
Tower 77 At 1:100 Scale	60032220/3528/T77
Tower 78 At 1:100 Scale	60032220/3528/T78
Tower 79 At 1:100 Scale	60032220/3528/T79
Tower 80 At 1:100 Scale	60032220/3528/T80
Tower 81 At 1:100 Scale	60032220/3528/T81
Tower 82 At 1:100 Scale	60032220/3528/T82

Tyrone-Cavan Interconnector Planning Application Drawing Schedule

April 2013

P1 Form - Associated Works Application
Appendix 4 of Planning Statement

Summary of Drawings		
Title	Drawing Numbers	Comments
Location Drawing for Proposed Development	60032220 00 101B	1:125,000 A3
Associated Works Site Location Plan (Redline Boundary Only)	60032220/3528/05 01 to 13	A0 13 sheets at 1:2500
Associated Works Site Location Plan	60032220/3528/04 01 to 13	A0 13 sheets at 1:2500
Associated Works Site Location Plan c/w Townland Boundaries Sheet	60032220/3528/04A/01	A0 1 sheet Not to Scale
Site Plan for Turleenan Substation	60032220 00 103F	1:2,500 A1
Access Track Plan	60032220/3528 AT1/1 to AT102 and ATOS	A0 101 sheets at 1:500
Tower Plans	60032220/3528 T1 to T102	A0 102 sheets at 1:100
Associated Works Composite Drawings	PE687-D141-095 001 to 102	A1 102 Sheets Scale as shown

Tower 83 At 1:100 Scale	60032220/3528/T83
Tower 84 At 1:100 Scale	60032220/3528/T84
Tower 85 At 1:100 Scale	60032220/3528/T85
Tower 86 At 1:100 Scale	60032220/3528/T86
Tower 87 At 1:100 Scale	60032220/3528/T87
Tower 88 At 1:100 Scale	60032220/3528/T88
Tower 89 At 1:100 Scale	60032220/3528/T89
Tower 90 At 1:100 Scale	60032220/3528/T90
Tower 91 At 1:100 Scale	60032220/3528/T91
Tower 92 At 1:100 Scale	60032220/3528/T92
Tower 93 At 1:100 Scale	60032220/3528/T93
Tower 94 At 1:100 Scale	60032220/3528/T94
Tower 95 At 1:100 Scale	60032220/3528/T95
Tower 96 At 1:100 Scale	60032220/3528/T96
Tower 97 At 1:100 Scale	60032220/3528/T97
Tower 98 At 1:100 Scale	60032220/3528/T98
Tower 99 At 1:100 Scale	60032220/3528/T99
Tower 100 At 1:100 Scale	60032220/3528/T100
Tower 101 At 1:100 Scale	60032220/3528/T101
Tower 102 At 1:100 Scale	60032220/3528/T102
Associated Works Composite Drawing - Tower 1	PE687-D141-095-001

Appendix 4 Annex A

Postal Address of the Associated Works Proposal

and Townlands included in the Proposal Site

Appendix 4 Annex A

Postal Address of the Associated Works Proposal and Townlands included in the Proposal Site

Lands between the proposed new NIE substation at the rear of 152 Trewmount Road, Moy, Co Tyrone in the townland of Turleenan to the townlands of Doochat or Crossreagh and Crossbane, Co Armagh on the border with the Republic of Ireland, within the following townlands:

Turleenan; Clonteevy; Drumgart; Listamlet; Lisroan; Drumanuey; Grange; Drumgold; Culkeeran; Drummond; Broughadowey; Gorestown; Culrevog; Anagasna Glebe; Mullaghmosog Glebe; Mullaghboy; Tobermesson Glebe; Drumlee; Tullygoney; Drumderg; Tullylearn; Tullydowey; Moyard; Annaclarey; Annamoy; Tullymore Agowan; Artasooly; Ballymartrim Etra; Mullyloughan; Tullysaran; Mullantur; Cabragh; Tullyneagh; Lisbane; Ballybrocky; Lisdown; Cullentrigh; Ballydoo; Drumgar; Knockagraffy; Lisdrumard; Maghery Kilcrany; Lisdrumbrughas; Tullycallidy; Brootally; Dernalea; Lisglynn; Tamlaght; Drumacanver; Tullyglush (Kane); Cavanagarvan; Drummond; Sheetrim; Rawes; Tivnacree; Fergort; Tullyhirm; Drummeland; Listarkelt; Doochat Or Crossreagh; and, Crossbane.

within the vicinity of the following postcodes:

BT60 3DJ; BT60 3DN; BT60 3DP; BT60 3DT; BT60 3DW; BT60 3EB; BT60 3ED; BT60 3EE; BT60 3EZ; BT60 3HB; BT60 3HD; BT60 3HE; BT60 3HF; BT60 3LJ; BT60 3LL; BT60 3LN; BT60 3PZ; BT60 3QD; BT60 3QE; BT60 3QF; BT60 4DU; BT60 4DX; BT60 4DY; BT60 4DZ; BT60 4EA; BT60 4EB; BT60 4EE; BT60 4EF; BT60 4EZ; BT60 4HG; BT60 4HQ; BT60 4HR; BT60 4LH; BT60 4LJ; BT60 4LL; BT60 4LQ; BT60 4NE; BT60 4NF; BT60 4PU; BT60 4PX; BT60 4PY; BT60 4QA; BT61 8BN; BT61 8BP; BT61 8BR; BT61 8BS; BT61 8BT; BT61 8HE; BT61 8HF; BT71 6LY; BT71 7DX; BT71 7DY; BT71 7DZ; BT71 7EB; BT71 7ED; BT71 7EG; BT71 7EQ; BT71 7EU; BT71 7EW; BT71 7EX; BT71 7FG; BT71 7HS; BT71 7JT; BT71 7LN; BT71 7LP; BT71 7LX; BT71 7PY; BT71 7PZ; BT71 7QA; BT71 7QB; BT71 7QD; BT71 7QE; and, BT71 7SQ.

and in the vicinity of the following roads:

Trewmount Road; Derrygalley Way; Major's Lane; Moy Road; Culkeeran Road; Rhone Road; Gorestown Road; Culrevog Road; Benburb Road; Drumlee Road; Clonfeacle Road; Tullydowey Road; Artasooly Road; Tullysaran Road; Tullyneagh Road; Battleford Road; Bracknagh Road; Lisdown Road; Navan Fort Road; Killylea Road; Ballyhoy Road; Tullycallidy Road; Cormeen Road; Brootally Road; Dernalea Road; Monaghan Road;

Maddan Road; Hanslough Road; Cavanagarvan Road; Sheetrim Road; Drumhillery Road;
Tivnacree Road; Rawes Road; Glassdrummond Road; Fergort Road; Listrakelt Road;
Derrynoose Road; Doohat Road; and Crossbane Road.

Appendix 4 Annex B

List of Landowners and Copy of Newspaper Advertisement

Landowner Name	Correspondence Address
RAYMOND WILSON	174 Trewmount Road Dungannon BT71 7ED
MR & MRS STEPHEN WYLIE	152 Trewmount Road Dungannon BT71 7EB
MR IVAN WHITESIDE	24 Derrygally Road Dungannon BT71 6LZ
MR JOE DONNELLY	15 Gorestown Lane Dungannon BT71 7EY
WILLIAM PATTERSON	Clonteevy House, 27 Derrygally Way, Dungannon BT71 6LY
BRIAN O'NEILL	17 Seyloran Lane, Dungannon BT71 7EH
ROBERT JAMES EAKIN	185 Trewmount Road Moy Co.Tyrone BT71 7ED
DICKSON EAKIN	189A Trewmount Road Moy Co. Tyrone BT71 7ED
MERVYN GEORGE GILMORE	171 Trewmount Road Dungannon BT71 7ED
DAVID ANTHONY GILMORE	173 Trewmount Road Dungannon BT71 7ED
DAVID ERNEST GALLAGHER	Grange House 14 Grange Rd Dungannon BT71 7EJ
FRANCIS JOSEPH MOLLOY	118 Derrycaw Road, Derrymagowan, Dungannon BT71 6SX
MARCELLA MOLLOY	c/o 118 Derrycaw Road, Derrymagowan, Dungannon BT71 6SX
Pers Reps of KATHLEEN McKEARNEY Dec'd c/o MARCELLA DEVENNEY	3 St Patrick's Street, Keady, Armagh BT60 3TQ
JOSEPH D PATTERSON	Laurel Cottage, Grange, Dungannon, BT71
RAYMOND HAROLD MCMULLAN	132 Moy Road, Dungannon BT71 7DX
DAVID ALEXANDER & Marion Elizabeth BLAIR	134 Moy Road Dungannon BT71 7DX
ADRIAN ROBERT McMULLAN	17 Culkeeran Road, Drummond, Dungannon, BT71 7DZ
WILLIAM HAROLD WILSON	125 Moy Road, Dungannon, BT71 7DX
BRIAN FREDERICK McLEAN	Culkeeran House, 39 Culkeeran Road, Dungannon, BT71 7DZ
GRACE WINIFRED DOBSON & ROBERT J DOBSON	Beechmount, 83 Moy Road, Dungannon, BT71 7HG
JOSEPH HENRY DICKSON	58 Rhone Road, Dungannon, BT71 7EW
THOMAS MALLON	56 Dungannon Road Broughadoey Dungannon BT71 7SP
EAMON VINCENT KELLY	76 Rhone Road, Dungannon, BT71 7EW
DECLAN TERRANCE CURRAN	12 Athboy Meadows Blackwatertown BT71 7HE
FRANK MALLON	55 Gorestown Road, Moy, Dungannon, BT71 7EU
MICHAEL MALLON	55 Gorestown Road, Moy, Dungannon, BT71 7EU
MARY KELLY	50 Gorestown Road, Moy, Dungannon, BT71 7EU
ROSE KELLY	48 Gorestown Road, Moy, Dungannon, BT71 7EU
ANTHONY MICHAEL CONROY	61 Gorestown Road, Moy Dungannon, BT71 7EX
NIGEL RAFFERTY	10 Ardeen Manor, Moy, Dungannon, BT71 7TF
MERVYN BURROWS	75 Kinego Road Loughgall BT61 8LR
MARGARET KELLY	110 Syerla Road, Dungannon BT71 7PX
MARK FOX	19 Cloveneden Road Dungannon BT61
NORMAN THOMAS WYLIE	Springwell Farm, 86 Drumflugh Road, Dungannon BT71 7LF

JAMES ANDREW WYLIE	40 Culrevog Road, Moy, BT71 7PY
PATRICK REA	50 Culrevog Road Dungannon BT71 7PY
GERARD REA	Mullaghboy, Moy
EMMA REA	Mullaghboy, Moy
GERARD REA	c/o 50 Culrevog Road, Dungannon, BT71 7PY
EMMA REA	c/o 50 Culrevog Road, Dungannon BT71 7PY
SIDNEY NELSON	33 Terryscallop Road, Derryfubble, Dungannon, BT71 7QQ
FLORENCE NELSON	33 Terryscallop Road, Derryfubble, Dungannon, BT71 7QQ
EILEEN MAEVE HUGHES	Anagasna, Dungannon, Co Tyrone
SEAMUS MULLAN	27 Crubinagh Road, Dungannon, BT71 7PL
CHRISTOPHER MULLAN	27 Crubinagh Road, Dungannon, BT71 7PL
IRVIN THOMAS JAMES MOSSMAN	57 Culrevog Road, Moy, BT71 7PY
ROBERT JOHN BARTLEY	103 Benburb Road Dungannon BT71 7PZ
THOMAS A & DYMUNA M MULLEN	24 Drumlee Road, Dungannon, BT71 7QD
JOHN HENRY WEIR MILLAR	117 Benburb Road Dugnannon BT71 7PZ
ROBERT DAVID HENRY WEIR	42 Tobermesson Road Dungannon BT71 7QE
PATRICK JORDAN	16 Drumlee Road Dungannon BT71 7QD
WILLIAM JOHN WALKER & ELLEN JUNE WALKER	10 Drumlee Road Dungannon BT71 7QD
DEREK W E McKENZIE	Hazel Hill, 36 Drumgose Road Dungannon BT71 7JT
PATRICK MULLAN	25 Drumlee Road, Dungannon, BT71 7QD
SINEAD KINGHAM	Westbourne Cottage, Station Road, Thirsk, YQ7 1QE
JANE ALEXANDRA REID	143 Benburb Road Tullygoney Dungannon BT71 7QA
DEREK IRWIN	35 Hillside Avenue, Hamiltonsbawn, Armagh BT61 9SD
ROBERT JOSEPH McKENZIE	145 Benburb Road Dungannon BT71 7QA
NORMAN JOSEPH FINLAY	38 Drumlee Road Dungannon BT71 7QD
PHILOMENA HUGHES	65 Drumlee Road Dungannon BT71 7QD
RAYMOND HUGHES	65 Drumlee Road, Dungannon BT71 7QD
WILLIAM NIGEL McKENZIE	62 Clonfeacle Road Dungannon BT71 7LX
JOHN ALEXANDER MILLS	43 Main Street Benburb, Benburb, BT71 7JY
ELIZABETH ACHESON	Rookewood House Benburb Dungannon BT71 7LF
TIMOTHY ACHESON	25 Killycavan Manor, Killyman, BT71 6XA
RODNEY JAMES BRADLEY	19 Carnavanaghan Road, Collone, Armagh, BT60 2BG
PATRICK JORDAN	16 Drumlee Road Dungannon BT71 7QD
GARY GLACKIN	72 Alpine Rise, Belgard, Tallaght, Dublin 24
NI RIVERS AGENCY	Rivers Agency Armagh Office, 44 Seagoe Industrial Estate, Craigavon, BT63 5QE
ALAN ROBERT MARTIN	17 Artasooley Road Dungannon BT71 7LP

DAVID MARTIN

FRANCIS MADDEN

PAUL HUGHES

PEARL LAVINIA ATKINSON

ROY ATKINSON

JOSEPH J H ATKINSON

FREDERICK SPENCE TODD

HAROLD GEORGE

ALISON GERTRUDE GEORGE

THOMAS HAROLD McKENNEL

DAVID A McKENNEL & HILARY McKENNEL

GEORGE CHARLES KNIPE

BRENDAN DALY

JAMES HUGHES & UNA T HUGHES

Emma McLoughlin

NIGEL ALEXANDER McLOUGHLIN

WILLIAM JAMES CARMICHAEL

Stephen William & Louise Stephanie Williamson

GREER ALLEN

RONALD JAMES FAULKNER

JAMES ROSS CAMPBELL

JOHN McKENNA

JOHN McKENNA & CELINE McKENNA

Violet Margaret White & Carson White

ELLEN ANDERSON

WILLIAM JOHN ANDERSON

BRIAN ROBERT ANDERSON

ROBERT WHYTE

MILDRED GILLESPIE

WILLIAM ROBERT MORTON

WILLIAM R G & HILARY D DIFFIN

ANDREW C W DALZELL

JOHN GORDON DONALDSON

WALTER GILLESPIE SPEERS

MELVYN JOSEPH MORTON

SAMUEL GEORGE EWART

JANET EWART

17 Artasooley Road Dungannon BT71 7LP

39 Artasooley Road Dungannon Co.Tyrone BT71 7LP

45 Ballytroddan Road Dungannon BT71 7LT

28 Artasooley Road, Dungannon, BT71 7LP

28 Artasooley Road, Dungannon, BT71 7LP

23 Artasooley Road Dungannon, BT71 7LP

73 Maydown Road, Benburb, Co. Tyrone BT71 7LN

4 Folly Lane, Armagh, BT60 1AS

4 Folly Lane, Armagh, BT60 1AS

42 Teeraw Road Armagh Co.Armagh BT61 8HG

40 Teeraw Road Armagh Co.Armagh BT61 8HG

151 Battleford Road Armagh Co.Armagh BT61 8BT

102 Battleford Road Ballybrockey Armagh BT61 8BS

15 - 19 Tullyneagh Road, Tullysaran, BT61 8BN

133 Battleford Road Armagh Co.Armagh BT61 8BS

133 Battleford Road Armagh Co.Armagh BT61 8BS

119 Battleford Road Co. Armagh BT61 8BS

76A Milltown Road Dungannon Co.Tyrone BT71 7LZ

124A Battleford Road Co. Armagh BT61 8BS

111 Battleford Road Armagh Co.Armagh BT61 8BS

44 Knappagh Road Road Armagh BT60 4PB

c/o (Stephen McKenna) 66 Cathedral Road, Armagh, BT61 8AE

Victoria House, 36 Shore Road, Rostrevor, BT34 3EH

49 Lisdown Road, Armagh BT60 4PU

22/24 Bracknagh Road Co. Armagh BT60 4QA

22/24 Bracknagh Road Co. Armagh BT60 4QA

22/24 Bracknagh Road, Co. Armagh BT60 4QA

47 Lisdown Road Co.Armagh BT60 4PU

37 Killuney Drive Armagh BT60 1AZ

124 Navanfort Road Co.Armagh BT60 4PX

147 Navanfort Road, Co. Armagh BT60 4PY

23 Cormeen Road Armagh BT60 4NF

65 Cormeen Road Killylea Co.Armagh BT60 4ND

14 Naul Road, Killylea, Armagh BT60 4LJ

20 Ballyhoy Road, Armagh BT60 4LG

22 Tullycallidy Road, Armagh, BT60 4NE

22 Tullycallidy Road, Armagh, BT60 4NE

PHILIP S G EWART	22 Tullycallidy Road, Armagh, BT60 4NE
EDWARD ARMSTRONG	Deans Hill, College Hill, Armagh, BT61 9DF
THOMAS JAMES ROBINSON	186 Battleford Road, Armagh BT61 8BY
WILLIAM ROY & ELIZABETH VIOLET NESBITT	96 Killylea Road, Armagh BT60 4LQ
JAMES ALEXANDER SPEERS	107 Mullaghbrack Road, Markethill, Armagh, BT60 1QJ
JAMES A A ARCHBOLD	16 Drumgooland Road, Downpatrick, BT30 8NT
GEORGE P R ARCHBOLD	Ardahoin, 403 Antrim Road, Glengormley, BT36 5ED
SIMON W F LEE & JUDITH LEE	18B Derryraine Road Armagh BT60 1NZ
NIGEL JOSEPH MORTON	34 Ballyhoy Road Milford BT60 4DU
SAMUEL NORMAN MORTON & MARY P A MORTON	53 Ballyhoy Road Milford Co Armagh BT60 4DU
KENNETH LINTON	12 Tullycallidy Road Killylea Co Armagh BT60 4NE
NEIL LINTON	14 Tullycallidy Road, Killylea Armagh, BT60 4NE
KEZIA & MARY McWILLIAMS	125 Monaghan Road, Armagh BT60 4DX
ALAN McWILLIAMS	81 Cormeen Road, Armagh, BT60 4NA
DAVID & EVELYN HIGGINS	127 Monaghan Road, Armagh, BT60 4DX
EDWIN LYONS	123 Monaghan Road, Armagh BT60 4DX
KEITH ROBERT EWART	10 Cormeen Road, Killylea, Armagh, BT60 4NF
GEOFFREY EWART	20 Tullycallidy Road Killylea Co Armagh BT60 4NE
ROBERT & RACHEL MORRISON	38 Brootally Road Milford BT60 4DY
MALACHY MOLLOY	34 Brootally Road, Armagh, BT60 4DY
BRIAN WILLIAM DOUGAN	28 Brootally Road Milford BT60 4DY
GEORGE HAFHEY	196a Monaghan Road Armagh BT60 4EZ
PATRICK WOODS	18 Dernalea Road Madden, BT60 4DZ
MALACHY McILVANNA	20 Dernalea Road Milford Armagh BT60 4DZ
BRENDAN McILVANNA	6a Tullysaran Road, Armagh, BT61 6HF
JAMES HAFHEY	54 Goland Road Armagh BT60 3NB
MALACHY WOODS	24 Dernalea Road, Armagh BT60 4DZ
HAROLD WYLIE	22 Dernalea Road Armagh BT60 4DZ
MICHAEL JOHN McQUADE	189 Monaghan Road Armagh BT60 4EE
GERARD T & BRIDGET T MOLLOY	185 Monaghan Road, Armagh, BT60 4EE
HUGH & PAULINE McCANN	187 Monaghan Road, Armagh BT60 4EE
FERGAL WOODS	40 Dernalea Road Armagh BT60 4EA
PATRICK & JOHN DONNELLY	48 Dernalea Road Armagh BT60 4DZ
FRANCIS RAFFERTY	Lennon Toner & O'Neill 54 English St Armagh BT61 7BH
ANNE HARVEY	70 Oakridge Road, Waterbury, Connecticut, CT 06706, USA
ANNE HARVEY	c/o Lennon Toner O'Neill, 54 English Street, Armagh BT61 7DU

PAULINE McKENNA

NOEL & PATRICIA NUGENT

MALACHY & PATRICIA MOLLOY

PAUL McCUSKER

WILLY MORTON

EAMONN SMITH

ELIZABETH H McCLURE

GERARD RAFFERTY

JAMES & ARTHUR MORRISON

Pers Reps of VICTOR STEWART (Deceased)

JOHN & ELIZABETH TRAYNOR

GERARD TRAYNOR

SAMUEL JAMES MITCHELL

GEORGE J A MITCHELL

JOHN ARMSTRONG

NOEL NESBITT

ELIZABETH GILLESPIE

RAYMOND ROBERT GRAHAM

HUGH GORDON

WILLIAM JONATHAN GORDON

THOMAS O'REILLY

DEREK HOPPS

ROBERT JOHN HOPPS

PETER MARTIN O'REILLY

KEVIN O'REILLY

CONOR LOUGHRAN

Pers Reps of James McKenna (Deceased)

CHARLES JAMES & PHYLIS ANNE MURPHY

HUGH McGONNELL

STEPHEN LEYBURN

MAIREAD O'BOYLE

ROSEMARY O'BOYLE

CATHERINE FRANCIS McALINDEN

AIDEN GAFFNEY

SAMUEL WHALEY

JOHN BRENNAN

207 Monaghan Road, Armagh, BT60 4EB

33 Ballybrolly Road, Tassagh Co Armagh BT60 2NP

34 Brootally Road, Armagh BT60 4DY

Norton Cross Limited, 3 Madden Road, Armagh BT60 3LN

7 Madden Road, Armagh BT60 3LN

24 Madden Road, Armagh BT60 3LN

72 Maynooth Road Richhill BT61 9PE

84 FERNALOY ROAD Madden, Armagh BT60 3LR

18 Hanslough Road, Middletown, Armagh, BT60 4HG

Cleaver Fulton & Rankin Solicitors
c/o Alistair Rankin 50 Bedford Street Belfast BT2 7FW

19 Cavanagarvan Road Middletown Armagh BT60 3QD

19 Cavanagarvan Road, Middleton, Armagh BT60 3QD

25 Cavanagarvan Road Middletown Armagh BT60 3QD

41 Cavanagarvan Road Middletown Armagh BT60 3QD

40 Sheetrim Road Middletown Armagh BT60 3LH

94 Drumhillery Road Middletown Armagh BT60 3QF

61 Dunmacmay Road, Aughnacloy, Co Tyrone BT69 6JE

15 Sheetrim Road Middletown Armagh BT60 3QE

10 Mullynure Park, Armagh, BT61 9EJ

c/o 10 Mullynure Park, Armagh BT61 9EJ

42 Fairgreen Park, Keady, Armagh, BT60 3UH

1 Drumhillery Park, Armagh BT60 3QL

100 Drumhillery Road Middletown, Co Armagh BT60 3QF

88 Drumhillery Road, Middletown, Armagh BT60 3QF

50 Drumgreenagh Road, Armagh BT60 3LU

78 Drumhillery Road Middletown Armagh BT60 3QF

c/o Francis Crilly Solicitors 24 Antrim Rd, Belfast, BT15 2AA

7 Cargalisgorran Road, Keady, BT60 3DJ

78 Glassdrummond Road, Derrynoose, Keady BT60 3DT

14 Tivnacree Road, Derrynoose, Armagh BT60 3EE

c/o Francis Crilly Solicitors 24 Antrim Rd, Belfast, BT15 2AA

c/o Francis Crilly Solicitors 24 Antrim Rd, Belfast, BT15 2AA

c/o Francis Crilly Solicitors 24 Antrim Rd, Belfast, BT15 2AA

49 Tivnacree Road Derrynoose Armagh BT60 3EE

23 Rawes Road Derrynoose Armagh BT60 3EB

60 Glassdrummond Road Tivnacree Derrynoose BT60 3DT

MICHAEL VALLELY	23 Tullyhirm Road, Derrynoose, Keady Armagh BT60 3DU
BRIAN MARTIN McATAVEY	57 Crossdall Road, Middletown, BT60 3QJ
ROSEMARY & JOHN FITGERALD NH-AINIFI	57 Crossdall Road, Middletown, Armagh BT60 3QJ
CATHLEEN McCAREY	Barritoppy, Scotstown, Co. Monaghan
KEIRAN RICE & GERARD GAFFNEY	C/O 32 Davis Street, Keady, BT60 3RS (Office)
PHILIP CARBERRY	32 Tullyhirm Road, Derrynoose, Keady, BT60 3DU
MICHAEL PARKER	55 Tivnacree Road, Derrynoose, Armagh BT60 3EE
KEVIN McGRANE	61 Fergort Road, Tivnacree, Derrynoose BT60 3DN
BARRY McMULLAN	106 Upper Darkley Road Armagh BT60 3BN
KEVIN McMULLEN	106 Upper Darkley Road Armagh BT60 3BN
MICHAEL GERARD KEENAN	70 Fergort Road Derrynoose Armagh BT60 3DN
MICHAEL RENAGHAN	26 Crossbane Road, Derrynoose, Keady BT60 3HF
GERALD JAMES MURRAY	10 Listrakelt Road Derrynoose Keady BT60 3DP
COLUM MURRAY	9 Listrakelt Road Derrynoose Keady BT60 3DP
THOMAS KELLY	64 Fergort Road, Listrakelt Derrynoose Keady BT60 3DP
GERARD RENAGHAN & ANN RENAGHAN	107 Derrynoose Road Armagh BT60 3EZ
JAMES WOODS (Junior)	21 Rowan Road Keady BT60 3DR
MICHAEL VALLELY	Tullyherin 109 Derrynoose Road, Keady, BT60 3EZ
THOMAS KINNEAR WILSON	19 Listrakelt Road Derrynoose Keady BT60 3DP
SEAN MURPHY	20 Listrakelt Road Derrynoose Keady BT60 3DP
EDWARD J FOX & VIVIEN FOX	15 Crossnenagh Road, Keady, BT60 3HW
JAMES M FOX & MICHELE FOX	23 Armagh Road, Keady, BT60, 3TN
MARK FOX	23 Armagh Road, Keady, BT60, 3TN
AIDEN KEENAN	111 Derrynoose Road Keady BT60 3EZ
ARTHUR MULLAN	31 Listarkelt Road Keady BT60 3DP
GERARD MURRAY	7 Doohat Road, Derrynoose, Keady BT60 3HE
MICHAEL & ASSUMPTA McNALLY	36 Doohat Road, Keady, Armagh, BT60 3HE
JAMES GORMLEY	c/o Murnaghan & Fee, Bostin Chamber, Queen Elizabeth Rd. Enniskillen
PATRICK MURRAY	27 Doohat Road, Derrynoose, Armagh, BT60 3HE
BERNARD MURRAY	27 Doohat Road, Derrynoose, Armagh, BT60 3HE
BRIAN RENAGHAN	c/o 26 Crossbane Road, Derrynoose, Keady BT60 3HF

PLANNING (NORTHERN IRELAND) ORDER 199 Planning Application: Notice under Article 22

Proposed Development at:

Lands between the proposed new NIE substation at the rear of 152 Trewmount Road, Moy, Co. Tyrone in the townland of Turleenan to the townlands of Doohat or Crossreagh and Crossbane, Co. Armagh on the border with the Republic of Ireland within the following townlands:

Turleenan, Clonteevy, Drumgar, Listamlet, Lisroah, Drumanuey, Grange, Drumgold, Culkeeran, Drummond, Broughadowey, Gorestown, Culrevog, Anagasna Glebe, Mullaghmossog Glebe, Mullaghboy, Tobermesson Glebe, Drumlee, Tullygoney, Drumderg, Tullylearn, Tullydowey, Moyard, Annaclarey, Annamoy, Tullymore, Agowa, Artasooly, Ballymartin, Etra, Mullyloughan, Tullysarah, Mullantur, Cabragh, Tullyneagh, Lisbane, Ballybrocky, Lisdown, Cullentragh, Ballydoo, Drumgar, Knockacrafty, Lisdrumard, Maghera, Kilcrany, Lisdrumbrughas, Tullycallidy, Brootall, Dernalea, Lisglyn, Tamlaght, Drumacacver, Tullyglush (Kane), Cavanagarvan, Drummond, Sheetrim, Rawes, Tivnacree, Fergort, Tullyhirm, Drummeland, Listarkell, Doohat or Crossreagh and Crossbane.

within the vicinity of the following postcodes:

BT60 3DJ, BT60 3DN, BT60 3DP, BT60 3DT, BT60 3DW, BT60 3EB, BT60 3ED, BT60 3EE, BT60 3EZ, BT60 3HB, BT60 3HD, BT60 3HE, BT60 3HF, BT60 3LJ, BT60 3LL, BT60 3LN, BT60 3PZ, BT60 3QD, BT60 3QE, BT60 3QF, BT60 4DU, BT60 4D, BT60 4DY, BT60 4DZ, BT60 4EA, BT60 4EB, BT60 4EE, BT60 4EF, BT60 4EZ, BT60 4HG, BT60 4HQ, BT60 4HR, BT60 4LH, BT60 4LJ, BT60 4LL, BT60 4LQ, BT60 4N, BT60 4NF, BT60 4PU, BT60 4PX, BT60 4PY, BT60 4QA, BT61 8BN, BT61 8BP, BT61 8BR, BT61 8BS, BT61 8BT, BT61 8HE, BT61 8HF, BT71 6LY, BT71 7DX, BT71 7DY, BT71 7DZ, BT71 7EB, BT71 7ED, BT71 7EG, BT71 7EQ, BT71 7EU, BT71 7EW, BT71 7EX, BT71 7FG, BT71 7HS, BT71 7JT, BT71 7LN, BT71 7LP, BT71 7LX, BT71 7PY, BT71 7PZ, BT71 7QA, BT71 7QB, BT71 7QD, BT71 7QE and BT71 7SQ.

and in the vicinity of the following roads:

Trewmount Road, Derrygalley Way, Major's Lane, Moy Road, Culkeeran Road, Rho Road, Gorestown Road, Culrevog Road, Benburb Road, Drumlee Road, Clonteeceale Road, Tullydowey Road, Artasooly Road, Tullysarah Road, Tullyneagh Road, Battlerford Road, Bracknagh Road, Lisdown Road, Navan Fort Road, Killilea Road, Ballyhoey Road, Tullycallidy Road, Cormeen Road, Brootally Road, Dernalea Road, Monaghan Road, Maddan Road, Hanslough Road, Cavanagarvan Road, Sheetrim Road, Drumhillery Road, Tivnacree Road, Rawes Road, Glasdrummond Road, Fergort Road, Listarkell Road, Derrynoose Road, Doohat Road, and Crossbane Road.

Notice is hereby given that application under the Planning (Northern Ireland) Order 199 is being made to the Department of the Environment by

"Northern Ireland Electricity Limited"

For Permission to:

"Carry out associated works required for the erection of a single circuit 400kV overhead line comprising 102 towers over 34.1kms from Trewmount Road, Moy in townland of Turleenan to the border with the Republic of Ireland at the townland of Doohat or Crossreagh and a further section of overhead line extending for 0.2kms across the townland of Crossbane. Works to include site levelling, site preparation works, amending existing access points, construction of new access points, construction of new access lanes, construction of working areas, stringing areas, guarding, site boundary fencing and related mitigation works.

Associated works required to amend the existing 275kV line removing one existing 275kV tower and erection of two new 275kV towers. Associated works required to enable connection via a new 400/275kV substation at Trewmount Road."

Any person having an interest in the land which entitles him to make representations about the proposed development may make such representations in writing to the Department within 14 days from the date of publication of this notice.

If you wish to obtain a copy of the application or comment on it you can do this by contacting the Department of Environment, Strategic Projects Millennium House 17-25 Great Victoria Street, Belfast, BT2 7BN or on 028 9041 6700.

Appendix 4
Annex B
Copy of Newspaper
Advertisement
Belfast Telegraph
29th April 2013

Appendix 4 Annex B

Copy of Newspaper Advertisement

Newsletter - 29th April 2013



PLANNING (NORTHERN IRELAND) ORDER 1991

Planning Application: Notice under Article 22

Proposed Development at:

"Lands between the proposed new NIE substation at the rear of 152 Trewmount Road, Moy, Co Tyrone in the townland of Turloughan to the townlands of Dooah or Crossreagh and Crossbane, Co Antrim on the border with the Republic of Ireland, within the following townlands:

Turloughan, Clonteevy, Drumgart, Lismarlet, Lisroan, Drumahavey, Grange, Drumgold, Culkeeran, Drummond, Broughadowey, Gorestown, Culrevog, Anagasson, Glebe, Mullaghmossog, Glebe, Mullaghboy, Tobemesson, Glebe, Drumlee, Tullygoney, Drumderg, Tullyleam, Tullydowey, Moyard, Annacloy, Annamoy, Tullymore Agowan, Artasooly, Ballymartin, Etra, Mullyloughan, Tullysaran, Mollatur, Cabragh, Tollyneagh, Lisbane, Ballybrocky, Lisdown, Cullentraah, Ballydoo, Drumgar, Knockagraty, Lisdrumard, Maghera Kicrany, Lisdrumbrughas, Tullycallidy, Brootally, Demalea, Lisglyn, Tamlaghi, Drumacaver, Tullyglush (Kane), Cavanagarvan, Drummond, Sheehin, Rawes, Tivnacree, Fergart, Tullyhim, Drummeland, Liskelf, Dooah or Crossreagh, and Crossbane.

within the vicinity of the following postcodes:

BT60 3DJ, BT60 3DN, BT60 3DP, BT60 3DT, BT60 3DW, BT60 3EB, BT60 3ED, BT60 3EE, BT60 3EZ, BT60 3HB, BT60 3HD, BT60 3HE, BT60 3HF, BT60 3HJ, BT60 3LL, BT60 3LN, BT60 3PZ, BT60 3QD, BT60 3QE, BT60 3QF, BT60 3QI, BT60 4DU, BT60 4DX, BT60 4DY, BT60 4DZ, BT60 4EA, BT60 4EB, BT60 4EE, BT60 4EF, BT60 4EZ, BT60 4HG, BT60 4HQ, BT60 4HR, BT60 4LH, BT60 4LJ, BT60 4LL, BT60 4LO, BT60 4NE, BT60 4NF, BT60 4PU, BT60 4PX, BT60 4PY, BT60 4QA, BT61 8BN, BT61 8BP, BT61 8BR, BT61 8BS, BT61 8BT, BT61 8HE, BT61 8HF, BT61 8HJ, BT61 8LY, BT61 8DX, BT61 8DY, BT61 8DZ, BT61 8EB, BT61 8ED, BT61 8EG, BT61 8EQ, BT61 8EU, BT61 8EW, BT61 8EX, BT61 8FG, BT61 8HS, BT61 8JT, BT61 8LN, BT61 8LP, BT61 8LX, BT61 8PY, BT61 8PZ, BT61 8QA, BT61 8QB, BT61 8QD, BT61 8QE, and BT61 8SO.

and in the vicinity of the following roads:

Trewmount Road, Derrygolley Way, Major's Lane, Moy Road, Culkeeran Road, Rhone Road, Gorestown Road, Culrevog Road, Benburb Road, Drumlee Road, Clonteele Road, Tullydowey Road, Artasooly Road, Tullysaran Road, Tollyneagh Road, Battleford Road, Bracknagh Road, Lisdown Road, Navan Fort Road, Killylea Road, Ballyhoy Road, Tollycallidy Road, Cormeen Road, Brootally Road, Demalea Road, Monaghan Road, Madden Road, Hanslough Road, Cavanagarvan Road, Sheehin Road, Drumhillery Road, Tivnacree Road, Rawes Road, Glasdrummond Road, Fergart Road, Liskelf Road, Derynnoose Road, Dooah Road, and Crossbane Road.

Notice is hereby given that application under the Planning (Northern Ireland) Order 1991 is being made to the Department of the Environment by: "Northern Ireland Electricity Limited"

For Permission to:

Carry out associated works required for the erection of a single circuit 400kV overhead line comprising 102 towers over 34.3 kms from Trewmount Road, Moy, in the townland of Turloughan to the border with the Republic of Ireland at the townland of Dooah or Crossreagh and a further section of overhead line extending for 0.2 kms across the townland of Crossbane. Works to include site levelling, site preparation works, amending existing access points, construction of new access points, construction of new access lanes, construction of working areas, shingling areas, guarding, site boundary fencing and related mitigation works.

Associated works required to amend the existing 275kV line removing one existing 275kV tower and erection of two new 275kV towers. Associated works required to enable connection via a new 400/275kV substation at Trewmount Road.

Any person having an interest in the land which entitles him to make representations about the proposed development may make such representations in writing to the Department within 14 days from the date of publication of this notice.

If you wish to obtain a copy of the application or comment on it you can do this by contacting the Department of Environment Strategic Projects, Millennium House, 17-25 Great Victoria Street, Belfast, BT2 7BN or on 028 9041 6700.


C

C

C

C

Appendix 4 Annex B
Copy of Newspaper Advertisement
Irish News - 29th April 2013


PLANNING (NORTHERN IRELAND) ORDER 1991
Planning Application: Notice under Article 22

Proposed Development at:
Lands between the proposed new NIE substation at the rear of 152 Trewmount Road, Moy, Co. Tyrone in the townland of Turleenan to the townlands of Doochal or Crossreagh and Crossbane, Co. Armagh on the border with the Republic of Ireland within the following townlands:

Turleenan, Clonteevy, Drumgar, Lislamlet, Lisroan, Drumanuey, Grange, Drumgold, Culkeeran, Drummond, Broughadowey, Goreslown, Culrevog, Anagashna Glebe, Mullaghmosog Glebe, Mullaghboy, Tobermesson, Glebe, Drumlee, Tullygoney, Drumderg, Tullyearn, Tullydowey, Moyard, Annacarey, Annamoy, Tullymore, Agowad, Artasooly, Ballymartin, Etra, Mullyloughan, Tullysaran, Mullanur, Cabragh, Tullyneagh, Lisbane, Ballybrocky, Lisdown, Cullentrath, Ballydoo, Drumgar, Knockagrahy, Lisdrumard, Maghera Kilcrany, Lisdrumbrughas, Tullycallidy, Brootally, Dernalet, Lisglyn, Tamlaght, Drumacavan, Tullyglush (Kane), Cavanagarvan, Drummond, Sheetrim, Rawes, Tivnacree, Fergort, Tullyhirm, Drummeland, Lisrakelt, Doochal or Crossreagh, and Crossbane.

within the vicinity of the following postcodes:

BT60 3DJ, BT60 3DN, BT60 3DP, BT60 3DT, BT60 3DW, BT60 3EB, BT60 3ED, BT60 3EE, BT60 3EZ, BT60 3HB, BT60 3HD, BT60 3HE, BT60 3HF, BT60 3LJ, BT60 3LL, BT60 3LN, BT60 3PZ, BT60 3QD, BT60 3QE, BT60 3QF, BT60 4DU, BT60 4DX, BT60 4DY, BT60 4DZ, BT60 4EA, BT60 4EB, BT60 4EE, BT60 4EF, BT60 4EZ, BT60 4HG, BT60 4HQ, BT60 4HR, BT60 4LH, BT60 4LJ, BT60 4LL, BT60 4LQ, BT60 4NE, BT60 4NF, BT60 4PU, BT60 4PY, BT60 4PY, BT60 4QA, BT61 8BN, BT61 8BP, BT61 8BR, BT61 8BS, BT61 8BT, BT61 8HE, BT61 8HF, BT61 8JY, BT61 8DX, BT61 8DY, BT61 8DZ, BT61 7EB, BT61 7ED, BT61 7EG, BT61 7EQ, BT61 7EU, BT61 7EW, BT61 7EX, BT61 7FG, BT61 7HS, BT61 7JT, BT61 7LN, BT61 7LP, BT61 7LX, BT61 7PY, BT61 7PZ, BT61 7QA, BT61 7QB, BT61 7QD, BT61 7QE, and BT61 7SQ.

and in the vicinity of the following roads:

Trewmount Road, Derrygalley Way, Major's Lane, Moy Road, Culkeeran Road, Rhone Road, Goreslown Road, Culrevog Road, Benburb Road, Drumlee Road, Clontee Road, Tullydowey Road, Artasooly Road, Tullysaran Road, Tullyneagh Road, Battleford Road, Bracknagh Road, Lisdown Road, Navan Fort Road, Kilylea Road, Ballyhoy Road, Tullycallidy Road, Corneen Road, Brootally Road, Dernalet Road, Monaghan Road, Maddan Road, Hanslough Road, Cavanagarvan Road, Sheetrim Road, Drumhillery Road, Tivnacree Road, Rawes Road, Glassdrummond Road, Fergort Road, Lisrakelt Road, Derrynoose Road, Doochal or Crossreagh Road, and Crossbane Road.

Notice is hereby given that application under the Planning (Northern Ireland) Order 1991 is being made to the Department of the Environment by
Northern Ireland Electricity Limited.

For Permission to:

Carry out associated works required for the erection of a single circuit 400kV overhead line comprising 102 towers over 34.1kms from Trewmount Road, Moy in the townland of Turleenan to the border with the Republic of Ireland at the townland of Doochal or Crossreagh and a further section of overhead line extending for 0.2kms across the townland of Crossbane. Works to include site levelling, site preparation works, amending existing access points, construction of new access points, construction of new access lanes, construction of working areas, stringing areas, guarding, site boundary fencing and related mitigation works. Associated works required to amend the existing 275kV line removing one existing 275kV tower and erection of two new 275kV towers. Associated works required to enable connection via a new 400/275kV substation at Trewmount Road.

Any person having an interest in the land which entitles him to make representations about the proposed development may make such representations in writing to the Department within 14 days from the date of publication of this notice. If you wish to obtain a copy of the application or comment on it you can do this by contacting the Department of the Environment, Strategic Projects, Millennium House, 117-25 Great Victoria Street, Belfast, BT2 7BN or on 028 9041 6700.

PLANNING (NORTHERN IRELAND) ORDER 1991

Planning Application: Notice under Article 22

Proposed Development at:

"Lands between the proposed new NIE substation at the rear of 152 Trewmount Road, Moy, Co Tyrone in the townland of Turleenan to the townlands of Doohat or Crossreagh and Crossbane, Co Armagh on the border with the Republic of Ireland, within the following townlands:

Turleenan; Clonteevy; Drumgart; Listamlet; Lisroan; Drumanuey; Grange; Drumgold; Culkeeran; Drummond; Broughadowey; Gorestown; Culrevog; Anagasna Glebe; Mullaghmossog Glebe; Mullaghboy; Tobermesson Glebe; Drumlee; Tullygoney; Drumderg; Tullyearn; Tullydowey; Moyard; Annaclarey; Annamoy; Tullymore Agowan; Artasooly; Ballymartrim Etra; Mullyloughan; Tullysaran; Mullantur; Cabragh; Tullyneagh; Lisbane; Ballybrocky; Lisdown; Cullentragh; Ballydoo; Drumgar; Knockagraffy; Lisdrumard; Maghery Kilcrany; Lisdrumbrughas; Tullycallidy; Brootally; Dernalea; Lisglynn; Tamlaght; Drumacanver; Tullyglush (Kane); Cavanagarvan; Drummond; Sheetrim; Rawes; Tivnacree; Fergort; Tullyhirm; Drummeland; Listarkelt; Doohat Or Crossreagh; and, Crossbane.

within the vicinity of the following postcodes:

BT60 3DJ; BT60 3DN; BT60 3DP; BT60 3DT; BT60 3DW; BT60 3EB; BT60 3ED; BT60 3EE; BT60 3EZ; BT60 3HB; BT60 3HD; BT60 3HE; BT60 3HF; BT60 3LJ; BT60 3LL; BT60 3LN; BT60 3PZ; BT60 3QD; BT60 3QE; BT60 3QF; BT60 4DU; BT60 4DX; BT60 4DY; BT60 4DZ; BT60 4EA; BT60 4EB; BT60 4EE; BT60 4EF; BT60 4EZ; BT60 4HG; BT60 4HQ; BT60 4HR; BT60 4LH; BT60 4LJ; BT60 4LL; BT60 4LQ; BT60 4NE; BT60 4NF; BT60 4PU; BT60 4PX; BT60 4PY; BT60 4QA; BT61 8BN; BT61 8BP; BT61 8BR; BT61 8BS; BT61 8BT; BT61 8HE; BT61 8HF; BT71 6LY; BT71 7DX; BT71 7DY; BT71 7DZ; BT71 7EB; BT71 7ED; BT71 7EG; BT71 7EQ; BT71 7EU; BT71 7EW; BT71 7EX; BT71 7FG; BT71 7HS; BT71 7JT; BT71 7LN; BT71 7LP; BT71 7LX; BT71 7PY; BT71 7PZ; BT71 7QA; BT71 7QB; BT71 7QD; BT71 7QE; and, BT71 7SQ.

1. The first part of the document is a letter from the President of the United States to the Congress, dated January 3, 1863. It is a very important document, as it contains the President's message to Congress regarding the state of the Union and the progress of the war.

2. The second part of the document is a report from the Secretary of the War Department, dated January 10, 1863. It contains a detailed account of the military operations and the state of the army during the year 1862.

3. The third part of the document is a report from the Secretary of the Navy Department, dated January 10, 1863. It contains a detailed account of the naval operations and the state of the navy during the year 1862. The report is very comprehensive, covering all aspects of the navy's activities, from the construction of new ships to the maintenance of the fleet.

4. The fourth part of the document is a report from the Secretary of the Department of the Interior, dated January 10, 1863. It contains a detailed account of the land and mineral resources of the United States, and the progress of the government's efforts to manage these resources. The report is very informative, providing a clear picture of the state of the interior and the government's policies regarding land and minerals.

and in the vicinity of the following roads:

Trewmount Road; Derrygalley Way; Major's Lane; Moy Road; Culkeeran Road; Rhone Road; Gorestown Road; Culrevog Road; Benburb Road; Drumlee Road; Clonfeacle Road; Tullydowey Road; Artasooly Road; Tullysaran Road; Tullyneagh Road; Battleford Road; Bracknagh Road; Lisdown Road; Navan Fort Road; Killylea Road; Ballyhoy Road; Tullycallidy Road; Cormeen Road; Brootally Road; Dernalea Road; Monaghan Road; Maddan Road; Hanslough Road; Cavanagarvan Road; Sheetrim Road; Drumhillery Road; Tivnacree Road; Rawes Road; Glassdrummond Road; Fergort Road; Listrakelt Road; Derrynoose Road; Doohat Road; and Crossbane Road.

Notice is hereby given that application under the Planning (Northern Ireland) Order 1991 is being made to the Department of the Environment by:

"Northern Ireland Electricity Limited"

For Permission to:

"Carry out associated works required for the erection of a single circuit 400kV overhead line comprising 102 towers over 34.1kms from Trewmount Road, Moy in the townland of Turleenan to the border with the Republic of Ireland at the townland of Doohat or Crossreagh and a further section of overhead line extending for 0.2kms across the townland of Crossbane. Works to include site levelling, site preparation works, amending existing access points, construction of new access points, construction of new access lanes, construction of working areas, stringing areas, guarding, site boundary fencing and related mitigation works.

Associated works required to amend the existing 275kV line removing one existing 275kV tower and erection of two new 275kV towers. Associated works required to enable connection via a new 400/275kV substation at Trewmount Road".

Any person having an interest in the land which entitles him to make representations about the proposed development may make such representations in writing to the Department within 14 days from the date of publication of this notice.

If you wish to obtain a copy of the application or comment on it you can do this by contacting the Department of Environment, Strategic Projects, Millennium House, 17-25 Great Victoria Street, Belfast, BT2 7BN or on 02890 416700.

Appendix 5

P1 (NIE) Form for Associated Works



Form P1(NIE)

Application by NIE for Permission to Construct Only Overhead Electricity Power Lines

- You may find it helpful to discuss your proposals with your Divisional Planning Office before submitting your application. This is strongly advised if your application is located within a sensitive environmental area and/or the application has to be accompanied by an environmental statement.

Official Use

Application No.
Receipt No.
Applicant's Ref. No.

About Your Overhead Line Proposal

1. What is the precise description of the overhead power line proposal?

Carry out associated works required for the erection of a single circuit 400kV overhead line comprising 102 towers over 34.1kms from Trewmount Road, Moy, in the townland of Turleenan to the border with the Republic of Ireland at the townland of Dooat or Crossreagh and a further section of overhead line extending for 0.2kms across the townland of Crossbane. Works to include site levelling, site preparation works, amending existing access points, construction of new access points, construction of new access lanes, construction of working areas, stringing areas, guarding, site boundary fencing and related mitigation works.
Associated works required to amend the existing 275kV line removing one existing 275kV tower and erection of two new 275kV towers.
Associated works required to enable connection via a new 400/275kV substation at Trewmount Road

2. What is the power output of the electricity line?

1500 MVA

3. Give the full postal address of the line to be erected (outline the route of the proposed overhead line in red on the site location map and give the names of townlands).


For postal address and townlands refer to Appendix 4 Annex A.

4. What will the proposal serve?
(Domestic dwellings, or commercial, or industrial premises, or quarry, etc).


Associated works required to facilitate the overhead line referred to in the answer to Question 1 above and the interconnection of the electricity network in Northern Ireland with proposed network in Republic of Ireland.

5. Does this application form part of a larger scheme?

Yes



No




6. If Yes, please give details


Associated works required to facilitate the overhead line referred to in the answer to Question 1 above and the interconnection of the electricity network in Northern Ireland with proposed network in Republic of Ireland.

7. Will any part of the proposed line replace any existing line(s)?

Yes



No



8. If Yes, please give details.
(include a map indicating existing line(s) to be replaced and location of proposed line.

Drawing Number	Scale	Description
600322 00 103F	1:2500	Proposal ties into the 275kV line at the proposed new substation.

9. Is there a public right-of-way affected by the proposed electricity overhead line?
(this does not apply to a public footpath or road)

Yes

☐

No

☒

10. If Yes, show in green on your site location map.

Amenity and Conservation

11. Does the proposed line affect any flora and/or fauna protected under The Wildlife (NI) Order 1985?

Yes

☒

No

☐

12. If Yes, what species.

Refer to Consolidated Environmental Statement

13. Will the proposal affect any significant tree; stands of trees; tree belts; hedgerow(s)?

Yes

☒

No

☐

14. If Yes, please give details and indicate the location on a separate plan which should accompany your application.

Drawing Number	Scale	Description
		Refer to Consolidated Environmental Statement

15. If the answer to either Question 12 or 13 is Yes, what measures have you taken to mitigate the impact of your proposal on any tree(s)/hedgerow(s), on fauna and/or flora, or on the landscape?

Specify:

Refer to Consolidated Environmental Statement

Fee Payable

Fee Category

N/A

I enclose a Cheque/Postal
Order No.

for the sum of £

N/A

Cheques or postal orders should be made payable to 'DOE(NI)' and crossed 'Not negotiable. A/C Payee only'.

Check List

- Please tick the boxes to indicate enclosures with 4 copies of this form.

4 copies titled Site
Location Map showing
Drawing No. & Scale

☒

4 copies of
other plans

☒

Correct Fee

☒

Form
NN1

☒

Form P2

☐

See Appendix 2
Annex B

Applicant's Address, Contact Name and Telephone No. and NIE Ref. No.:

Name: **Northern Ireland Electricity Limited**

Address **Major Projects, 120 Malone Road**

Belfast

BT9 5HT

Postcode

Contact Name: **Clement Harvey**

Tel. No.: **08457 643643**

NIE Ref. No.

I/We apply for planning permission for the development described in this application and the accompanying plans.

Signed **David de Casseres**

David de Casseres

Date

30th April 2013

On behalf of **Northern Ireland Electricity**

Registry Action

Fee Received

Date Received

Receipt No.

Initials Date

P&TO Action

Fee Correct Yes / No

Underpayment £

Overpayment £

Initials Date

Admin Action

Additional Fee £

Date Received

Receipt No.

Refund Amount

DAP3 issued on

Initials Date

Environmental Impact Assessment

Schedule 1 Applications*

If the nominal voltage of the proposed line is, or exceeds, 220 KV and extends 15 kilometres or more, an Environmental Impact Statement **must** accompany this application.

Schedule 2 Applications*

If the nominal voltage of the proposed line exceeds 33 KV and the line provides supply to more than one customer and the proposal involves modification of an existing line which is outside the tolerances specified in The Overhead Lines (Exemption) Regulations (Northern Ireland) 1992 (SR 1992 No. 118); an Environmental Impact Statement may need to accompany this application. Planning Service has 4 weeks in which to make a determination as to whether such an Environmental Impact Statement is needed.

*The Planning (Environmental Impact Assessment) Regulations (Northern Ireland) 1999 (SR1999 No. 73).